

JURA
L'ORIGINAL

FOUNDATION
BARRIÈRE

auto
sport

FIA


LOTTERIE
ROMANDE

MOUTIER

47^e 27-28 mars 2026

Moutier

Critérium Jurassien



Championnat Suisse des Rallyes / Championnat Suisse des Rallyes Junior
Coupe Suisse des Rallyes / Coupe Suisse des Rallyes Historiques VHC
Coupe Suisse des Rallyes de Régularité Sportif Historiques VHRs
Coupe Nationale des Dames / Démo avec Slowly Sideways

MARCHAND RPT



FOUNDATION
BARRIÈRE

CRITÈRIUM
JURASSIEN

VALGINE

CHICCO
DORO



RFJ

volenergy

RAMASCORSE

RAIFFEISEN

GRASSE
BURRI

LPTENT

COLAS



47^{EME} CRITÉRIUM JURASSIEN


Ce road book a été rédigé durant les mois de janvier et février 2026. Il rend compte de l'état des routes et des signaux à cette période.

Toutes les modifications importantes décelées après l'impression de ce road book seront annoncées par des Additifs.

Dans le cas où le passage d'une ES n'est pas possible, des routes alternatives sont prévues pour arriver au CH suivant. Les itinéraires vous seront communiqués par les Juges de Faits

Sans autre indication, vous devez suivre la route principale (SMR)

Limitations de vitesse



BON RALLYE À TOUS !

Règlement Sportif des Rallyes Régionaux de la FIA

53. SECURITE DES CONCURRENTS

53.1 EQUIPEMENT DES EQUIPAGES

Lorsqu'une voiture est en mouvement sur tout type d'épreuve spéciale et jusqu'au contrôle stop, l'équipage doit porter les casques homologués et tous les vêtements et équipements de sécurité requis conformément à l'Annexe L, Chapitre III – Equipement du pilote comme prévu par le fabricant de l'équipement et ses ceintures de sécurité doivent être correctement attachées. Toute infraction sera pénalisée par les Commissaires Sportifs.

53.2 EQUIPEMENT DES VOITURES

53.2.1 Si une console d'urgence de sécurité (système de suivi) est fournie par l'organisateur, le système doit être facilement accessible par le pilote et le copilote lorsqu'ils sont assis avec leurs harnais de sécurité serrés.

53.2.2 Signes SOS/OK Chaque voiture de compétition aura à son bord un signe «SOS» rouge et, de l'autre côté, un signe «OK» vert mesurant au moins 42 x 29,7 cm (A3). Le signe doit être placé dans la voiture et être facilement accessible pour les deux pilotes.

53.2.3 Chaque voiture concurrente devra transporter un triangle rouge réfléchissant.

53.3 INCIDENT SUR UNE EPREUVE SPECIALE

53.3.1 En cas d'accident nécessitant des soins médicaux urgents, ce qui suit s'applique : – L'affichage SOS sur la console d'urgence doit être activé dès que possible (s'il y a lieu). – Le signe «SOS» rouge devrait si possible être montré immédiatement aux voitures suivantes et à tout hélicoptère qui tenterait d'intervenir. – Dès que possible, le triangle rouge réfléchissant devra être placé dans un endroit visible du même côté de la route que la voiture, à 50 mètres au moins derrière la voiture, afin d'avertir les pilotes suivants, même si la voiture est hors de la route.

53.3.2 Tout équipage à qui le signe «SOS» rouge est montré ou qui voit une voiture ayant subi un accident devra immédiatement et sans exception s'arrêter pour prêter assistance, à moins que le signe «OK» ne soit montré. Toutes les voitures qui suivent devront également s'arrêter. La deuxième voiture qui arrive sur le lieu de l'accident continuera pour informer le prochain point radio. Les voitures suivantes dégageront la route pour les véhicules d'urgence. Tous les équipages arrêtés du fait de cette procédure se verront attribuer un temps conformément à l'Art. 52.

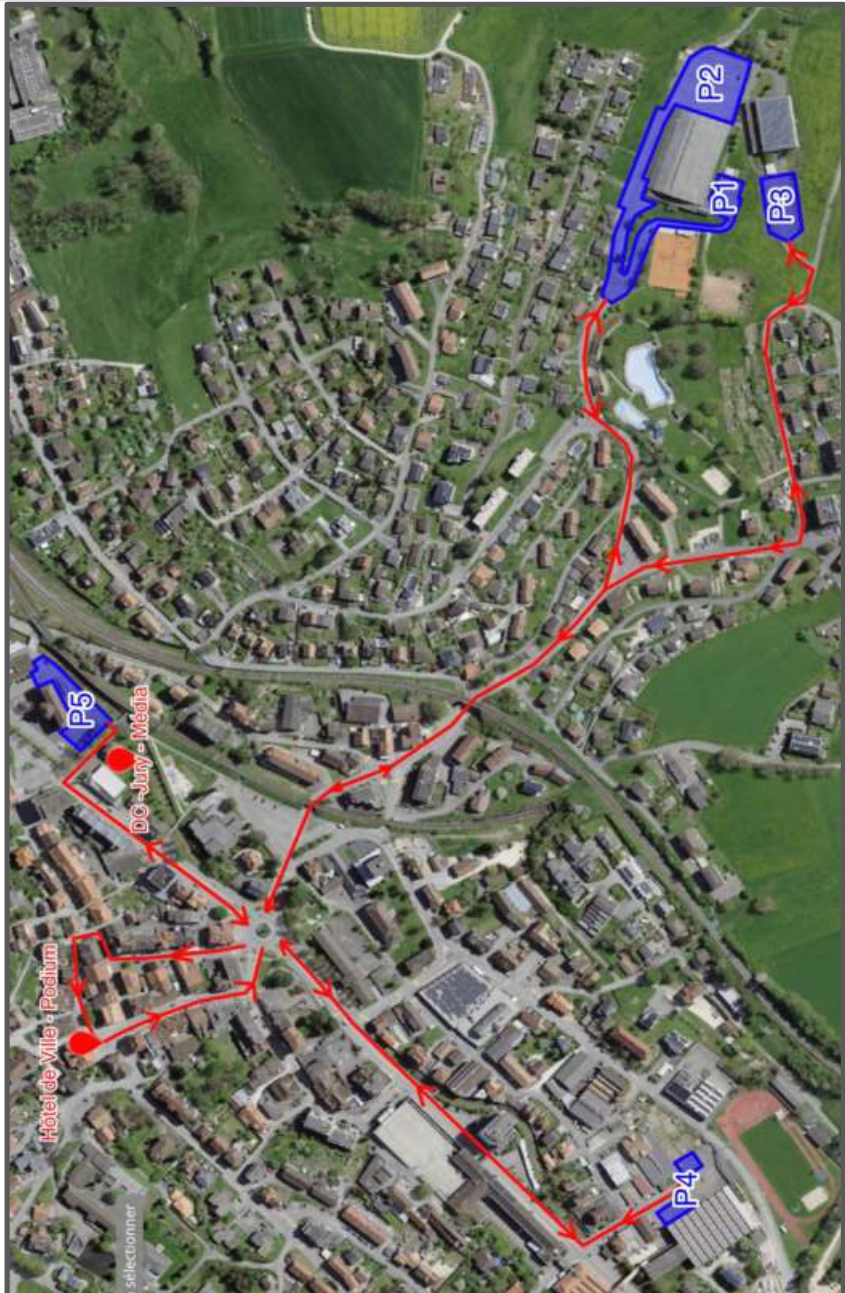
53.3.3 En cas d'accident ne nécessitant pas une intervention médicale immédiate, ou d'une voiture s'arrêtant pour toute autre raison sur ou à côté d'une épreuve spéciale, de façon temporaire ou permanente, ce qui suit s'applique : – L'interrupteur OK sur la console d'urgence doit être activé dans la minute (s'il y a lieu). – Le signe «OK» vert devra être clairement montré immédiatement aux voitures suivantes et à tout hélicoptère qui tenterait d'intervenir. Si l'équipage quitte le véhicule, le signe «OK» devra être affiché de manière à être clairement visible de tous les concurrents suivants. – Le triangle rouge réfléchissant devra être placé par un membre de l'équipage dans un endroit visible du même côté de la route que la voiture, à 50 mètres au moins derrière la voiture, afin d'avertir les pilotes suivants, même si la voiture est hors de la route.

53.3.4 Si l'écran de la console d'urgence affiche le signal SOS, OK ou tout autre signal de Danger, alors ce message est équivalent au panneau SOS/OK ou au triangle rouge réfléchissant.

53.3.5 S'il n'est pas possible, pour une quelconque raison, de montrer le signe OK/SOS dans une des situations précédentes, l'équipage doit utiliser un signal gestuel évident et clairement compréhensible en dehors de la voiture : – un bras et le pouce levé pour indiquer «OK» – les bras en croix au dessus de la tête pour indiquer «SOS».



Moutier - Parcs





47^{EME} CRITÉRIUM JURASSIEN

ÉTAPE 0 - SHAKEDOWN

109
Kilometers

149
Waypoints

109
Fuel Range

Étape 0- Shakedown	
Shakedown « Montant »	3.390 km
Shakedown « Descendant »	2.930 km
Total Shakedown	6.320 km
Transit	2.510 km
Total Etape 1 – Section 1	8.830 km

START

Moutier – Place Hôtel de Ville

FINISH

Moutier – Place Hôtel de Ville

AVERTISSEMENT

Cet itinéraire est fourni à titre indicatif uniquement. Les routes empruntées sont ouvertes à la circulation publique et peuvent présenter des dangers.

Chaque conducteur est seul responsable de sa conduite, de son véhicule et du respect du code de la route ainsi que de la réglementation en vigueur.

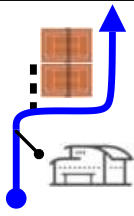
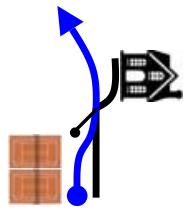

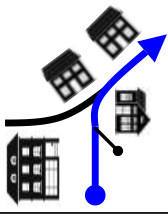
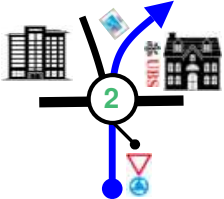

Les informations contenues dans ce roadbook peuvent comporter des erreurs ou des imprécisions et ne doivent pas être considérées comme exactes ou exhaustives.

En utilisant ce roadbook, chaque participant reconnaît emprunter cet itinéraire à ses propres risques.

L'auteur de ce roadbook décline toute responsabilité en cas d'erreur, d'omission ou d'accident survenant lors de l'utilisation de cet itinéraire.

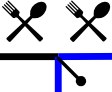
















**PARC
ASSISTANCE
P1**

From TC P 1 Parc assistance P1		DISTANCE		DAY Ven. 27 mars	
To TC 0 Moutier - Hôtel de Ville		1.18km		SECTION 1	
Parc Assistance P1		AVERAGE		TIME ALLOWED	
				- min	
DISTANCE		DIRECTION	INFORMATION		DISTANCE REGRESS
TOTAL	PARTIAL				
0,00	0,00	<div style="border: 1px solid black; padding: 2px; display: inline-block;">1</div> 	TC P 1 Parc assistance P1 <div style="border: 1px solid black; padding: 2px; display: inline-block;">47.27321° 7.37844° ALT: 570 m</div>		1,18
0,16	0,16	<div style="border: 1px solid black; padding: 2px; display: inline-block;">2</div> 			1,02
0,29	0,13	<div style="border: 1px solid black; padding: 2px; display: inline-block;">3</div> 			0,89
0,45	0,16	<div style="border: 1px solid black; padding: 2px; display: inline-block;">4</div> 	0,73		
0,89	0,44	<div style="border: 1px solid black; padding: 2px; display: inline-block;">5</div> 			0,29

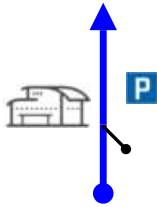
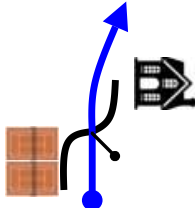

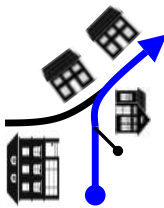
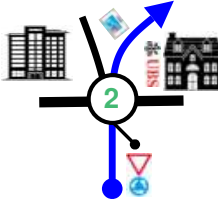

PROXIMA NOTA
PROCH NOTE
NEXT NOTE

0,15

From TC P 1 Parc assistance P1		DISTANCE	DAY Ven. 27 mars	
To TC 0 Moutier - Hôtel de Ville		1.18km	SECTION 1	
Parc Assistance P1		AVERAGE	TIME ALLOWED - min	
DISTANCE		DIRECTION	INFORMATION	DISTANCE REGRESS
TOTAL	PARTIAL			
1,04	0,15	   <div style="border: 1px solid black; padding: 2px; display: inline-block;">6</div>		0,14
1,07	0,03	   <div style="border: 1px solid black; padding: 2px; display: inline-block;">7</div>	 Passage par un Accès Interdit	0,11
1,14	0,07	   <div style="border: 1px solid black; padding: 2px; display: inline-block;">8</div>		0,04
1,18	0,04	   <div style="border: 1px solid black; padding: 2px; display: inline-block;">9</div>	 TC 0 Moutier Place Hôtel de Ville  <div style="border: 1px solid black; padding: 2px; display: inline-block;"> 47.27956° 7.37043° ALT: 530 m </div>	0,00



PARC
ASSISTANCE
P2

From TC P 2 Parc assistance P2		DISTANCE		DAY Ven. 27 mars	
To TC 0 Moutier - Hôtel de Ville		1.21km		SECTION 1	
Parc Assistance P2				AVERAGE	
				TIME ALLOWED	
				- min	
DISTANCE		DIRECTION	INFORMATION	DISTANCE REGRESS	
TOTAL	PARTIAL				
0,00	0,00	 1	TC P 2 Parc assistance P2 <div style="border: 1px solid black; padding: 2px;"> 47.27322° 7.37958° ALT: 570 m </div>	1,21	
0,19	0,19	 2		1,02	
0,32	0,13	 3		0,89	
0,48	0,16	 4		0,73	
0,91	0,43	 5		0,30	

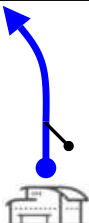
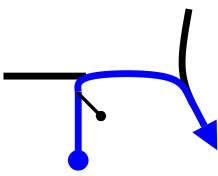
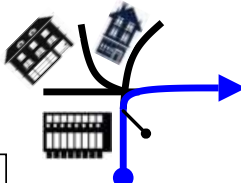
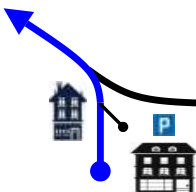
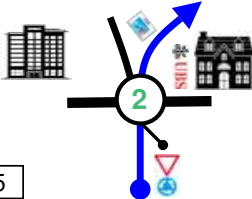

PROXIMA NOTA
 PROCH NOTE
 NEXT NOTE

0,15

From TC P 2 Parc assistance P2		DISTANCE	DAY Ven. 27 mars				
To TC 0 Moutier - Hôtel de Ville		1.21km	SECTION 1				
Parc Assistance P2		AVERAGE	TIME ALLOWED - min				
DISTANCE		DIRECTION	INFORMATION	DISTANCE REGRESS			
TOTAL	PARTIAL						
1,07	0,16			0,14			
1,10	0,03		 Passage par un Accès Interdit	0,11			
1,17	0,07			0,04			
1,21	0,04		 TC 0 Moutier Place Hôtel de Ville <table border="1"> <tr> <td>47.27956°</td> </tr> <tr> <td>7.37043°</td> </tr> <tr> <td>ALT: 530 m</td> </tr> </table>	47.27956°	7.37043°	ALT: 530 m	0,00
47.27956°							
7.37043°							
ALT: 530 m							

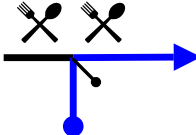
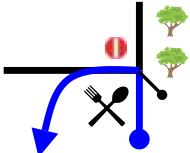

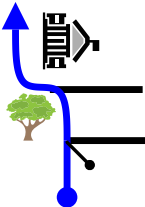
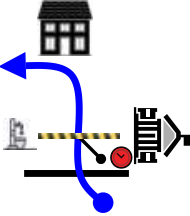




PARC
ASSISTANCE
P3

From TC P 3 Parc assistance P3		DISTANCE		DAY Ven. 27 mars	
To TC 0 Moutier - Hôtel de Ville		1.22km		SECTION 1	
Parc Assistance P3		AVERAGE		TIME ALLOWED	
				- min	
DISTANCE		DIRECTION	INFORMATION		DISTANCE REGRESS
TOTAL	PARTIAL				
0,00	0,00	<div style="border: 1px solid black; padding: 2px; display: inline-block;">1</div> 	TC P 3 Parc assistance P3		1,22
			47.27289° 7.37800° ALT: 570 m		
0,06	0,06	<div style="border: 1px solid black; padding: 2px; display: inline-block;">2</div> 			
0,31	0,25	<div style="border: 1px solid black; padding: 2px; display: inline-block;">3</div> 			0,91
0,49	0,18	<div style="border: 1px solid black; padding: 2px; display: inline-block;">4</div> 			0,73
0,93	0,44	<div style="border: 1px solid black; padding: 2px; display: inline-block;">5</div> 			0,29

PROXIMA NOTA
PROCH NOTE
NEXT NOTE

0,15

From TC P 3 Parc assistance P3		DISTANCE	DAY Ven. 27 mars	
To TC 0 Moutier - Hôtel de Ville		1.22km	SECTION 1	
Parc Assistance P3		AVERAGE	TIME ALLOWED - min	
DISTANCE		DIRECTION	INFORMATION	DISTANCE REGRESS
TOTAL	PARTIAL			
1,08	0,15	 6		0,14
1,11	0,03	 7	 Passage par un Accès Interdit	0,11
1,19	0,08	 8		0,03
1,22	0,03	 9	 TC 0 Moutier Place Hôtel de Ville	0,00
			 47.27956° 7.37043° ALT: 530 m	



**PARC
ASSISTANCE
P5**

From TC P 5 Parc assistance P5		DISTANCE	DAY Ven. 27 mars	
To TC 0 Moutier - Hôtel de Ville		0.58km	SECTION 1	
Parc Assistance P5		AVERAGE	TIME ALLOWED - min	
DISTANCE		DIRECTION	INFORMATION	DISTANCE REGRESS
TOTAL	PARTIAL			
0,00	0,00	 1	TC P 5 Parc assistance P5 <div style="border: 1px solid black; padding: 2px;"> 47.27903° 7.37414° ALT: 520 m </div>	0,58
0,09	0,09	 2		0,49
0,30	0,21	 3	 	0,28
0,44	0,14	 4		0,14
0,46	0,02	 5	 Passage par un Accès Interdit	0,12

PROXIMA NOTA
PROCH NOTE
NEXT NOTE

0,08

From TC P 5 Parc assistance P5		DISTANCE	DAY Ven. 27 mars				
To TC 0 Moutier - Hôtel de Ville		0.58km	SECTION 1				
Parc Assistance P5		AVERAGE	TIME ALLOWED - min				
DISTANCE		DIRECTION	INFORMATION	DISTANCE REGRESS			
TOTAL	PARTIAL						
0,54	0,08			0,04			
0,58	0,04				<p>TC 0 Moutier Place Hôtel de Ville</p> <table border="1"> <tr><td>47.27956°</td></tr> <tr><td>7.37043°</td></tr> <tr><td>ALT: 530 m</td></tr> </table>	47.27956°	7.37043°
47.27956°							
7.37043°							
ALT: 530 m							

1
Kilometers

7
Waypoints

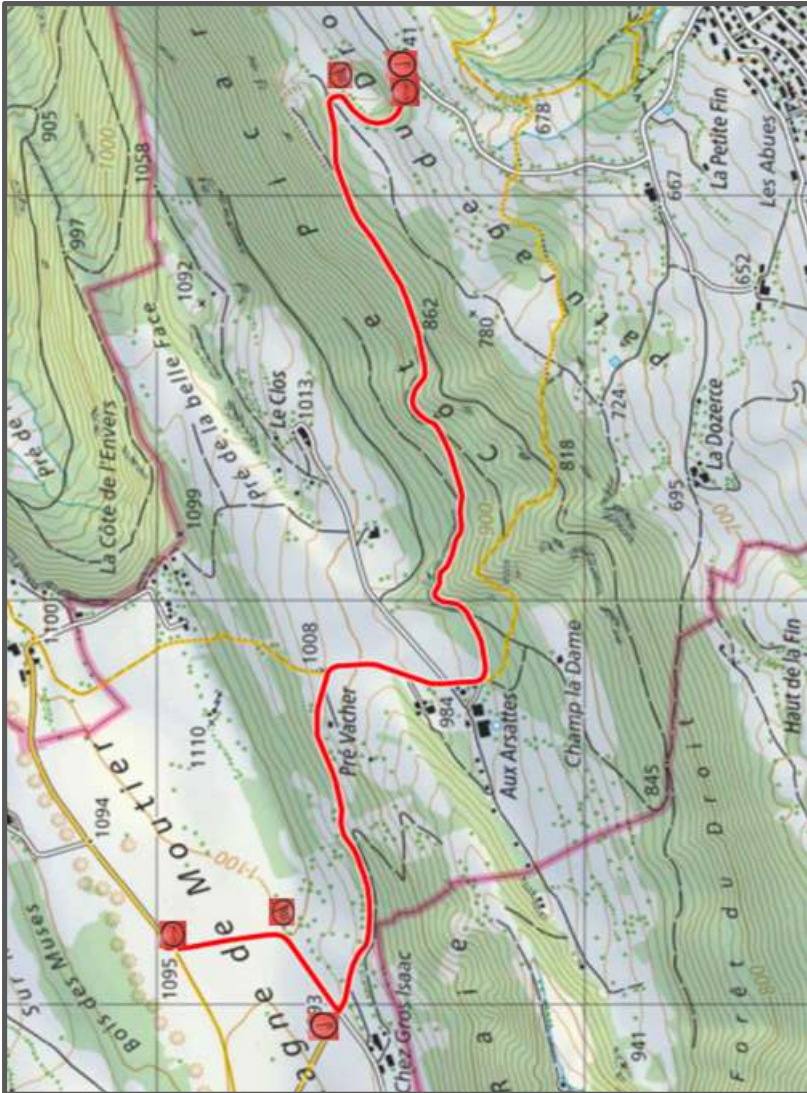
1 km
Fuel Range

START
Parc assistance P4

FINISH
Moutier -
Place de l'Hôtel de Ville

Shakedown

3.390 km / 2.930 km



Shakedown



START Shakedown "Montant"



END Shakedown "Montant"



START Shakedown "Descendant"



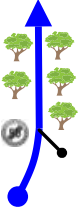

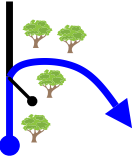
END Shakedown "Descendant"



DISTANCE		DIRECTION	INFORMATION	DISTANCE REGRESS
TOTAL	PARTIAL			
0,00	0,00	 1	 Place de l'Hôtel de Ville <div style="border: 1px solid black; padding: 2px;"> 47.27956° 7.37043° ALT: 530 m </div>	0,90
0,05	0,05	 2		0,85
0,27	0,22	 3	SMR	0,63
0,34	0,07	 4	SMR	0,56
0,40	0,06	 5	SMR	0,50

PROXIMA NOTA
PROCH NOTE
NEXT NOTE

0,23

DISTANCE		DIRECTION	INFORMATION	DISTANCE REGRESS
TOTAL	PARTIAL			
0,63	0,23	<div style="border: 1px solid black; padding: 2px; display: inline-block;">6</div> 	 SMR	0,27
0,90	0,27	<div style="border: 1px solid black; padding: 2px; display: inline-block;">7</div> 		0,00

PROXIMA NOTA
PROCH NOTE
NEXT NOTE

0,72

From TC		Shakedown - Départ		DISTANCE		DAY Ven. 27 mars				
To TC		Shakedown - Départ		4.51km		SECTION 0				
SPECIAL STAGE				0		AVERAGE				
Shakedown - Montant				3.39km		TIME ALLOWED				
						min				
DISTANCE		DIRECTION		INFORMATION			DISTANCE REGRESS			
TOTAL	PARTIAL									
0,00	0,00			<p>START SS 0 Shakedown - Montant 3.39 km</p> <table border="1"> <tr><td>47.28777°</td></tr> <tr><td>7.36358°</td></tr> <tr><td>ALT: 740 m</td></tr> </table>			47.28777°	7.36358°	ALT: 740 m	0
47.28777°										
7.36358°										
ALT: 740 m										
0,32	0,32						4,19			
0,50	0,18						4,01			
0,95	0,45			<p>0.95</p> <table border="1"> <tr><td>47.28738°</td></tr> <tr><td>7.35484°</td></tr> <tr><td>ALT: 870 m</td></tr> </table>			47.28738°	7.35484°	ALT: 870 m	3,56
47.28738°										
7.35484°										
ALT: 870 m										
1,21	0,26						3,30			

PROXIMA NOTA
PROCH NOTE
NEXT NOTE

0,20

From TC		Shakedown - Départ		DISTANCE		DAY Ven. 27 mars	
To TC		Shakedown - Départ		4.51km		SECTION 0	
SPECIAL STAGE				0		AVERAGE	
Shakedown - Montant				3.39km		TIME ALLOWED	
						min	
DISTANCE		DIRECTION		INFORMATION		DISTANCE REGRESS	
TOTAL	PARTIAL						
1,41	0,20	 6		 7		 8	
		 9		 10		 11	
		1,98		1,64		1,47	
		1,75		0,34		2,59	
		2,00		0,08		2,51	
		2,19		0,19		2,32	
		0,12		 1.41		 47.28646° 7.34928° ALT: 930 m	
						3,10	
						2,76	
						2,59	
						2,51	
						2,32	

0

PROXIMA NOTA
PROCH NOTE
NEXT NOTE

0,12

From TC		Shakedown - Départ		DISTANCE		DAY Ven. 27 mars	
To TC		Shakedown - Départ		4.51km		SECTION 0	
SPECIAL STAGE				0		AVERAGE	
Shakedown - Montant				3.39km		TIME ALLOWED	
						min	
DISTANCE		DIRECTION		INFORMATION			DISTANCE REGRESS
TOTAL	PARTIAL						
2,30	0,11	11		1,09		2,30	2,21
						47.28928° 7.34359° ALT: 970 m	
3,07	0,77	12		0,32		3,07	1,44
						47.28878° 7.33385° ALT: 1080 m	
3,15	0,08	13		0,24			1,36
3,39	0,24	14		0,00		FINISH SS 0 Shakedown - Montant 3.39 km	1,12
						47.29023° 7.33511° ALT: 1090 m	
3,61	0,22	15				STOP SS 1 Shakedown - Montant	0,90
						47.29217° 7.33473° ALT: 1090 m	

0

PROXIMA NOTA
PROCH NOTE
NEXT NOTE

0,70

From TC		Shakedown - Départ		DISTANCE		DAY Ven. 27 mars	
To TC		Shakedown - Départ		4.51km		SECTION 0	
				AVERAGE		TIME ALLOWED	
						min	
DISTANCE		DIRECTION		INFORMATION		DISTANCE REGRESS	
TOTAL	PARTIAL						
4,30	0,69					0,21	
4,51	0,21					0,00	

PROXIMA NOTA
PROCH NOTE
NEXT NOTE

0,24

From TC		Shakedown - Départ		DISTANCE		DAY Ven. 27 mars	
To TC		Moutier - Hôtel de Ville		4.89km		SECTION 0	
SPECIAL STAGE				0		AVERAGE	
Shakedown - Descendant				2.93km		TIME ALLOWED	
						min	
DISTANCE		DIRECTION		INFORMATION			DISTANCE REGRESS
TOTAL	PARTIAL						
0,00	0,00	1			START SS 0 Shakedown - Descendant 2.93 km		0 4,89
			2,93		47.28936° 7.33160° ALT: 1090 m		
0,08	0,08	2					4,81
			2,85				
0,18	0,10	3			3.07		4,71
			2,75		47.28878° 7.33385° ALT: 1080 m		
0,24	0,06	4					4,65
			2,69				
0,95	0,71	5			2.30		3,94
			1,98		47.28928° 7.34359° ALT: 970 m		

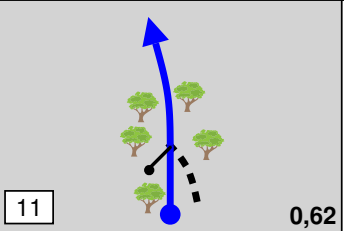


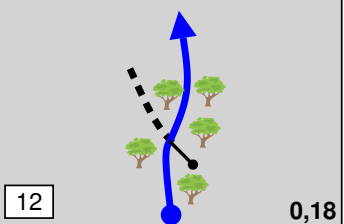
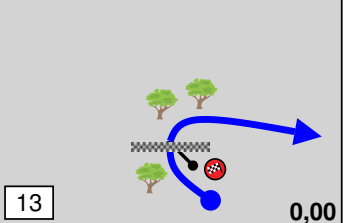


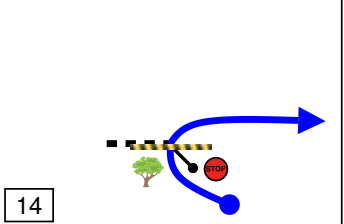


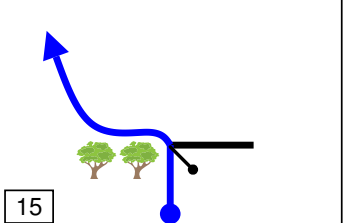
PROXIMA NOTA
PROCH NOTE
NEXT NOTE

0,12

From TC		Shakedown - Départ		DISTANCE		DAY Ven. 27 mars			
To TC		Moutier - Hôtel de Ville		4.89km		SECTION 0			
SPECIAL STAGE				0		AVERAGE			
Shakedown - Descendant				2.93km		TIME ALLOWED			
						min			
DISTANCE		DIRECTION		INFORMATION			DISTANCE REGRESS		
TOTAL	PARTIAL								
1,07	0,12			 2.19			0 3,82		
				<table border="1"> <tr><td>47.28835°</td></tr> <tr><td>7.34398°</td></tr> <tr><td>ALT: 970 m</td></tr> </table>				47.28835°	7.34398°
47.28835°									
7.34398°									
ALT: 970 m									
1,25	0,18						3,64		
1,49	0,24			 1.41			3,40		
				<table border="1"> <tr><td>47.28646°</td></tr> <tr><td>7.34928°</td></tr> <tr><td>ALT: 930 m</td></tr> </table>				47.28646°	7.34928°
47.28646°									
7.34928°									
ALT: 930 m									
1,84	0,35						3,05		
2,04	0,20						2,85		

PROXIMA NOTA
PROCH NOTE
NEXT NOTE

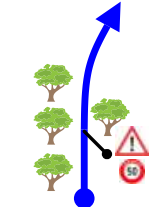


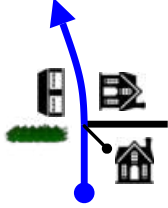
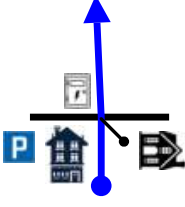
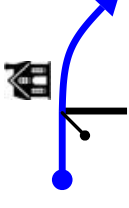

0,27

From TC		Shakedown - Départ		DISTANCE		DAY Ven. 27 mars		
To TC		Moutier - Hôtel de Ville		4.89km		SECTION 0		
SPECIAL STAGE				0		AVERAGE		
Shakedown - Descendant				2.93km		TIME ALLOWED min		
DISTANCE		DIRECTION		INFORMATION			DISTANCE REGRESS	
TOTAL	PARTIAL							
2,31	0,27	11		0,62	 0.95		47.28738° 7.35484° ALT: 870 m	2,58
2,75	0,44	12		0,18				2,14
2,93	0,18	13		0,00	 FINISH SS 0 Shakedown - Descendant 2.93 km		47.28923° 7.36245° ALT: 780 m	1,96
3,25	0,32	14			 STOP SS 2 Shakedown - Descendant		47.28777° 7.36359° ALT: 740 m	1,64
3,97	0,72	15						0,92

0

PROXIMA NOTA
PROCH NOTE
NEXT NOTE

0,27

From TC		Shakedown - Départ		DISTANCE		DAY Ven. 27 mars	
To TC		Moutier - Hôtel de Ville		4.89km		SECTION 0	
				AVERAGE		TIME ALLOWED	
						min	
DISTANCE		DIRECTION		INFORMATION		DISTANCE REGRESS	
TOTAL	PARTIAL						
4,25	0,28	16		 	0,64		
4,47	0,22	17			0,42		
4,53	0,06	18			0,36		
4,59	0,06	19			0,30		
4,73	0,14	20			0,16		

PROXIMA NOTA
PROCH NOTE
NEXT NOTE

0,08

From TC		Shakedown - Départ		DISTANCE		DAY Ven. 27 mars				
To TC		Moutier - Hôtel de Ville		4.89km		SECTION 0				
				AVERAGE		TIME ALLOWED				
						min				
DISTANCE		DIRECTION		INFORMATION			DISTANCE REGRESS			
TOTAL	PARTIAL									
4,82	0,09						0,07			
4,89	0,07			Place de l'Hôtel de Ville <table border="1"> <tr><td>47.27956°</td></tr> <tr><td>7.37043°</td></tr> <tr><td>ALT: 530 m</td></tr> </table>			47.27956°	7.37043°	ALT: 530 m	0,00
47.27956°										
7.37043°										
ALT: 530 m										

11
Kilometers

46
Waypoints

11 km
Fuel Range

START
Moutier - Place de l'Hôtel de Ville

FINISH
Moutier - Place de l'Hôtel de Ville

47^e 27-28 mars 2026

Moutier

Critérium Jurassien

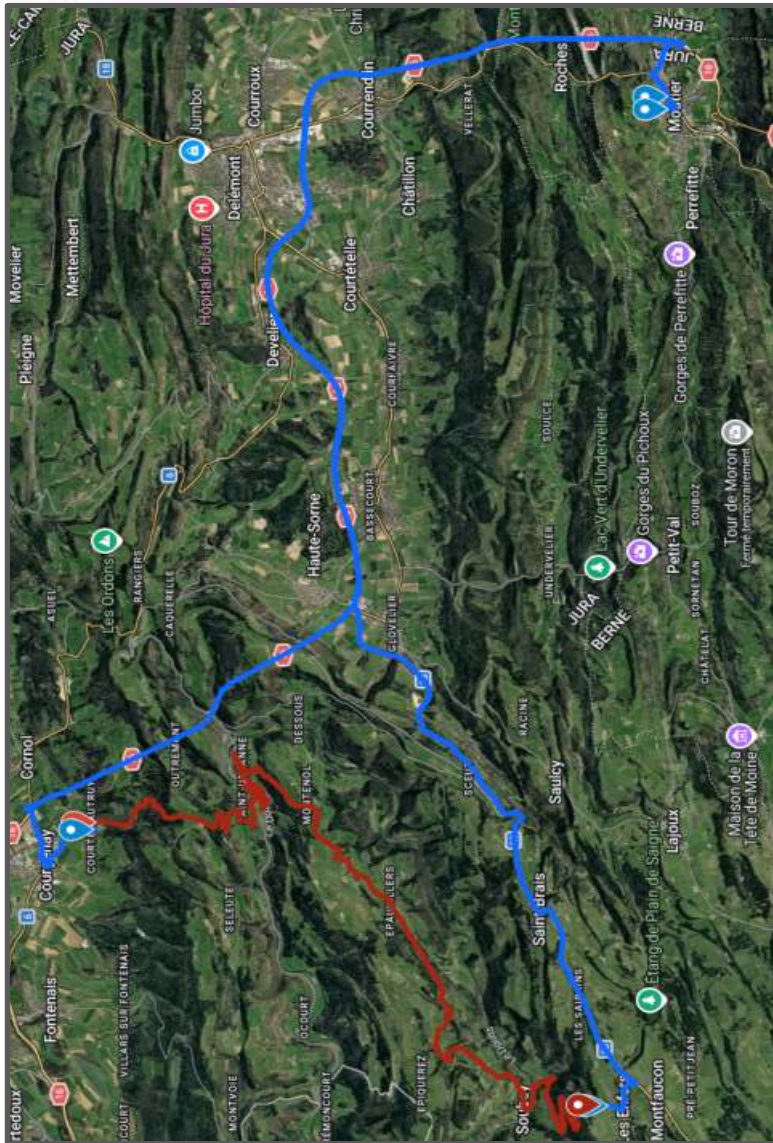


Championnat Suisse des Rallyes / Championnat Suisse des Rallyes Junior
 Coupe Suisse des Rallyes / Coupe Suisse des Rallyes Historiques VHC
 Coupe Suisse des Rallyes de Régularité Sportif Historiques VHRs
 Coupe Nationale des Dames / Démo avec Slowly Sideways

MARCHAND & RPT



Étape 1





SECTION

1



47^{ÈME} CRITÉRIUM JURASSIEN

ÉTAPE 1 - SECTION 1

109
Kilometers

149
Waypoints

109
Fuel Range

Étape 1- Section 1	
SS – ES 1	29.180 km
Total SS – ES	29.180 km
Transit	76.190 km
Total Etape 1 – Section 1	105.370 km

START TC 0

Moutier – Place Hôtel de Ville
Départ 47^{ème} Critérium Jurassien

FINISH TC 1B

Moutier – Collège de la Poste
Service OUT – Parc fermé IN

AVERTISSEMENT

Cet itinéraire est fourni à titre indicatif uniquement. Les routes empruntées sont ouvertes à la circulation publique et peuvent présenter des dangers.

Chaque conducteur est seul responsable de sa conduite, de son véhicule et du respect du code de la route ainsi que de la réglementation en vigueur.

Les informations contenues dans ce roadbook peuvent comporter des erreurs ou des imprécisions et ne doivent pas être considérées comme exactes ou exhaustives.

En utilisant ce roadbook, chaque participant reconnaît emprunter cet itinéraire à ses propres risques.

L'auteur de ce roadbook décline toute responsabilité en cas d'erreur, d'omission ou d'accident survenant lors de l'utilisation de cet itinéraire.



47ème Critérium jurassien 2026

Vendredi 27 mars 2026

Départ

Étape 1

Horaire provisoire

CH ES	N°	Emplacement Location	ES DIST.	Liaison Dist.	Total Dist.	Temps idéal	Ferm. Route	1ère voiture	Réouv. Route
	Assistance 0	Refueling (assistance) Dist. Jusqu'au prochain	(29.180)	(76.300)	(105.480)			VHC 00007	
CH	0	Podium Hôtel-de-Ville						17:52	
CH	1	Courtemauroy		35.80	35.80	00:50		18:42	
DES	ES1	Courtemauroy-Les Enfers	29.18	00:03	17:00	00:45	18:45	22:00	
CH	1A	Entrée parc assistance (Podium) Assistance A (Moutier)		40.50	69.68	01:35		20:20	
	Assistance A	Refueling (assistance) Dist. Jusqu'au prochain	(0,00)	(0,00)	(0,00)				
CH	1B	Sortie parc assistance/Entrée parc fermé						21:05	
		Total du vendredi	29.18	76.30	105.48				
Coucher du soleil 18h52									

Section 1

Moutier - Parcs



From TC 0 Moutier - Départ Rallye		DISTANCE		DAY Ven. 27 mars	
To TC 1 Courtemaury		36.60km		SECTION 1	
		AVERAGE		TIME ALLOWED	
		43.92 kph		50 min	
DISTANCE		DIRECTION	INFORMATION		DISTANCE REGRESS
TOTAL	PARTIAL				
0,00 0,00	0,00	 1	 TC 0 Moutier - Départ Rallye	 0000 Reset	36,60
		 2	47.27956° 7.37041° ALT: 530 m		36,59
0,14	0,13	 3			36,46
0,18	0,04	 4	 		36,42
0,87	0,69	 5	SMR		35,73

PROXIMA NOTA
PROCH NOTE
NEXT NOTE

0,27

From TC		0	Moutier - Départ Rallye	DISTANCE		DAY Ven. 27 mars	
To TC		1	Courtemaury	36.60km		SECTION 1	
				AVERAGE		TIME ALLOWED	
				43.92 kph		50 min	
DISTANCE		DIRECTION		INFORMATION		DISTANCE REGRESS	
TOTAL	PARTIAL						
1,13	0,26					35,47	
1,46	0,33					35,14	
2,02	0,56					34,58	
2,05	0,03					34,55	
2,33	0,28					34,27	

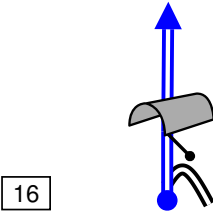

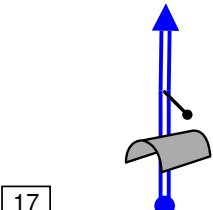
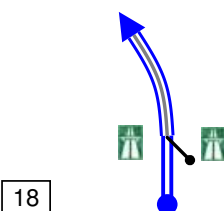

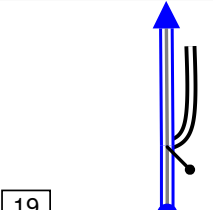
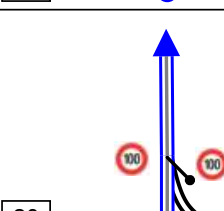

PROXIMA NOTA
PROCH NOTE
NEXT NOTE

0,22

From TC		0	Moutier - Départ Rallye		DISTANCE		DAY	Ven. 27 mars
To TC		1	Courtemaury		36.60km		SECTION	1
					AVERAGE		TIME ALLOWED	
					43.92 kph		50 min	
DISTANCE		DIRECTION			INFORMATION			DISTANCE REGRESS
TOTAL	PARTIAL							
2,54	0,21							34,06
		<div style="border: 1px solid black; padding: 2px; display: inline-block;">11</div>						
2,82	0,28				<div style="display: flex; align-items: center;"> <div style="border: 1px solid red; border-radius: 50%; padding: 5px; margin-right: 5px;">80</div> <div>Entrée du tunnel de Raimeux</div> </div>			33,78
		<div style="border: 1px solid black; padding: 2px; display: inline-block;">12</div>						
6,04	3,22				Sortie du tunnel de Raimeux SMR			30,56
		<div style="border: 1px solid black; padding: 2px; display: inline-block;">13</div>						
6,36	0,32				<div style="display: flex; align-items: center;"> <div style="border: 1px solid red; border-radius: 50%; padding: 5px; margin-right: 5px;">80</div> <div>Entrée du tunnel de La Roche St-Jean</div> </div>			30,24
		<div style="border: 1px solid black; padding: 2px; display: inline-block;">14</div>						
6,59	0,23				Sortie du tunnel de La Roche St-Jean SMR			30,01
		<div style="border: 1px solid black; padding: 2px; display: inline-block;">15</div>						


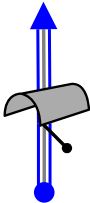


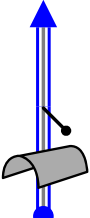



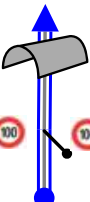


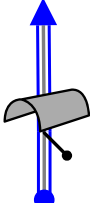

PROXIMA NOTA
PROCH NOTE
NEXT NOTE

0,16

From TC 0 Moutier - Départ Rallye		DISTANCE		DAY Ven. 27 mars	
To TC 1 Courtemaury		36.60km		SECTION 1	
		AVERAGE		TIME ALLOWED	
		43.92 kph		50 min	
DISTANCE		DIRECTION	INFORMATION	DISTANCE REGRESS	
TOTAL	PARTIAL				
6,75	0,16		 Entrée du tunnel de Choizez SMR	29,85	
10,03	3,28		Sortie du tunnel de Choizez SMR	26,57	
10,48	0,45		 SMR	26,12	
11,29	0,81		SMR	25,31	
11,92	0,63		 SMR	24,68	

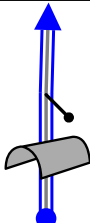



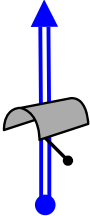


PROXIMA NOTA
PROCH NOTE
NEXT NOTE

0,47

From TC		0	Moutier - Départ Rallye		DISTANCE	DAY Ven. 27 mars	
To TC		1	Courtemaury		36.60km	SECTION 1	
					AVERAGE	TIME ALLOWED	
					43.92 kph	50 min	
DISTANCE		DIRECTION			INFORMATION		DISTANCE REGRESS
TOTAL	PARTIAL						
12,40	0,48					 Entrée Galerie de la Beuchille	24,20
13,29	0,89					SMR Sortie Galerie de la Beuchille	23,31
14,37	1,08					SMR	22,23
16,98	2,61					 SMR	19,62
17,10	0,12					 Entrée du tunnel de Develier	19,50

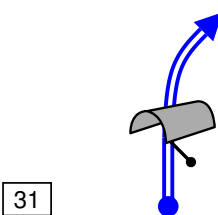

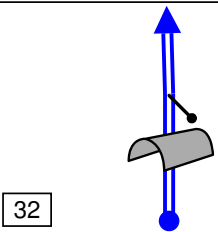
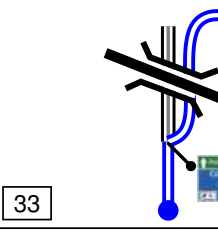

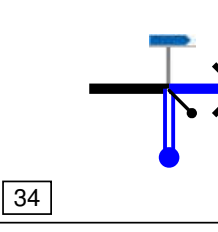

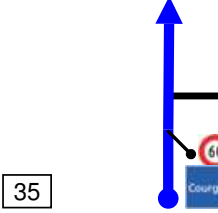

PROXIMA NOTA
PROCH NOTE
NEXT NOTE

0,77

From TC		0	Moutier - Départ Rallye	DISTANCE		DAY	Ven. 27 mars
To TC		1	Courtemaury	36.60km		SECTION	1
				AVERAGE		TIME ALLOWED	
				43.92 kph		50 min	
DISTANCE		DIRECTION		INFORMATION			DISTANCE REGRESS
TOTAL	PARTIAL						
17,88	0,78	 26		Sortie du tunnel de Develier			18,72
20,24	2,36	 27		SMR			16,36
23,94	3,70	 28		 SMR			12,66
24,57	0,63	 29		 Entrée du tunnel du Mont-Russelin			12,03
28,14	3,57	 30		Sortie du tunnel du Mont-Russelin			8,46

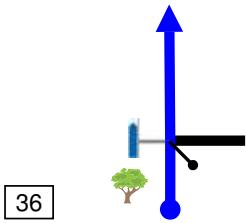

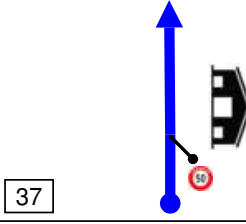

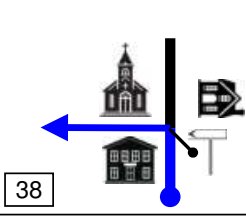

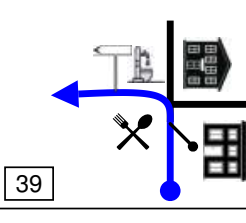
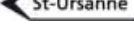
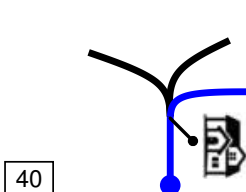

PROXIMA NOTA
PROCH NOTE
NEXT NOTE

0,41

From TC 0 Moutier - Départ Rallye		DISTANCE		DAY Ven. 27 mars	
To TC 1 Courtemaury		36.60km		SECTION 1	
		AVERAGE		TIME ALLOWED	
		43.92 kph		50 min	
DISTANCE		DIRECTION	INFORMATION	DISTANCE REGRESS	
TOTAL	PARTIAL				
28,55	0,41		 Sortie du tunnel du Mont-Terri	8,05	
32,61	4,06		Sortie du tunnel du Mont-Terri	3,99	
32,92	0,31			3,68	
33,42	0,50			3,18	
33,97	0,55			2,63	

PROXIMA NOTA
PROCH NOTE
NEXT NOTE

0,50

From TC		0	Moutier - Départ Rallye		DISTANCE		DAY Ven. 27 mars	
To TC		1	Courtemaury		36.60km		SECTION 1	
					AVERAGE		TIME ALLOWED	
					43.92 kph		50 min	
DISTANCE		DIRECTION			INFORMATION			DISTANCE REGRESS
TOTAL	PARTIAL							
34,47	0,50							2,13
34,60	0,13							2,00
34,96	0,36							1,64
35,05	0,09							1,55
35,71	0,66							0,89

PROXIMA NOTA
PROCH NOTE
NEXT NOTE

0,31

From TC		0	Moutier - Départ Rallye	DISTANCE		DAY Ven. 27 mars	
To TC		1	Courtemaury	36.60km		SECTION 1	
				AVERAGE		TIME ALLOWED	
				43.92 kph		50 min	
DISTANCE		DIRECTION		INFORMATION			DISTANCE REGRESS
TOTAL	PARTIAL						
36,03	0,32						0,57
36,16	0,13						0,44
36,60	0,44						0,00

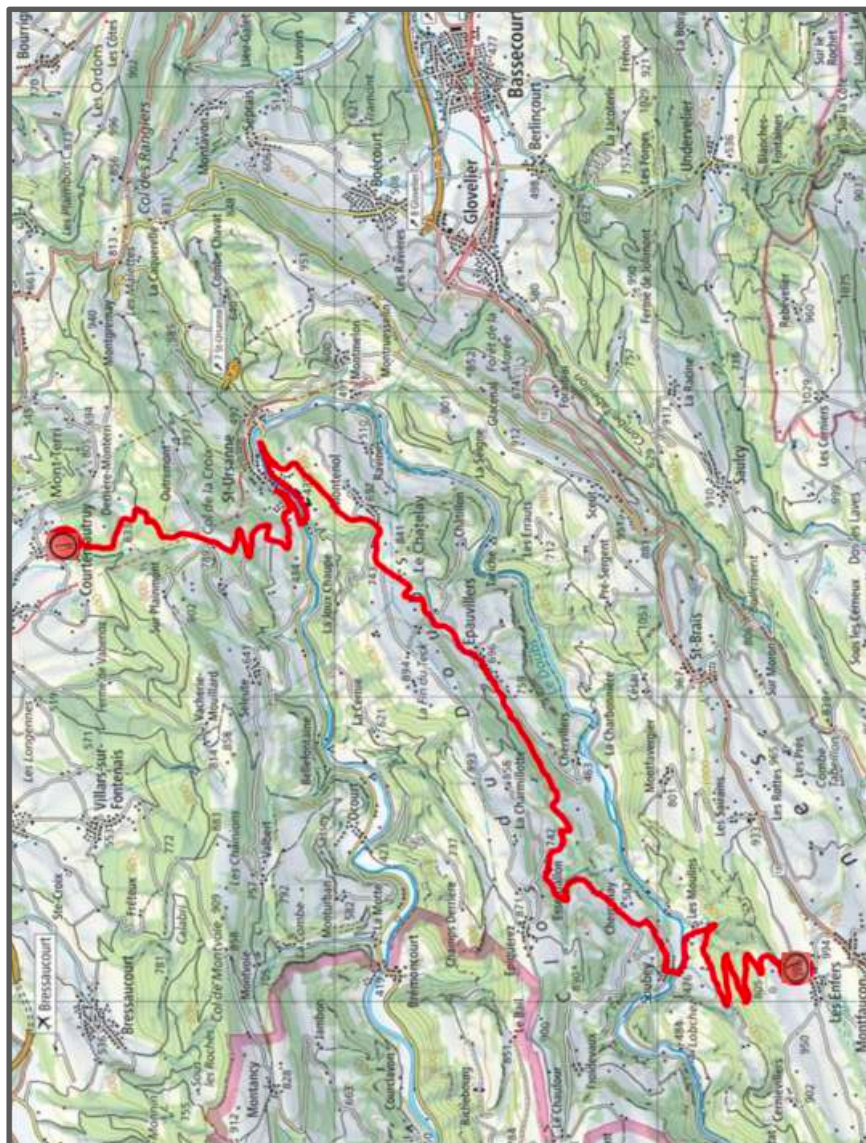
PROXIMA NOTA
PROCH NOTE
NEXT NOTE

0,22

SS1

Courtemauroy-Les Enfers

29.180 km



SS 1

Courtemautruy-Les Enfers



TIME CONTROL



START SS



END SS



STOP SS



From TC 1 Courtemaury		DISTANCE		DAY Ven. 27 mars		
To TC 1A Moutier - Service IN		69.71km		SECTION 1		
SPECIAL STAGE 1		AVERAGE		TIME ALLOWED		
Courtemaury-Les Enfers 29.18km		44.03 kph		95 min		
DISTANCE		DIRECTION	INFORMATION			DISTANCE REGRESS
TOTAL	PARTIAL					
0,00	0,00			START SS 1 Courtemaury-Les Enfers 29.18 km		69,71
				47.39310° 7.14076° ALT: 570 m		
				69,57		
0,14	0,14					
0,77	0,63					68,94
0,91	0,14			0.91	47.38607° 7.14162° ALT: 640 m	68,80
1,62	0,71			1.62	47.38308° 7.14828° ALT: 670 m	68,09

1

PROXIMA NOTA
 PROCH NOTE
 NEXT NOTE

0,32

From TC		1 Courtemaury		DISTANCE		DAY		Ven. 27 mars	
To TC		1A Moutier - Service IN		69.71km		SECTION		1	
SPECIAL STAGE				1		AVERAGE		TIME ALLOWED	
Courtemaury-Les Enfers				29.18km		44.03 kph		95 min	
DISTANCE		DIRECTION			INFORMATION				DISTANCE
TOTAL	PARTIAL								REGRESS
1,94	0,32								67,77
2,79	0,85								66,92
3,11	0,32				Col de la Croix 789 m	!!!JUMP!!!		66,60	
					3.11		47.37285° 7.14137° ALT: 780 m		
4,36	1,25								65,35
							47.36737° 7.13797° ALT: 680 m		
4,95	0,59								64,76
							47.36561° 7.14462° ALT: 620 m		

1

PROXIMA NOTA
PROCH NOTE
NEXT NOTE

0,45

From TC		1 Courtemaury		DISTANCE		DAY Ven. 27 mars	
To TC		1A Moutier - Service IN		69.71km		SECTION 1	
SPECIAL STAGE				AVERAGE		TIME ALLOWED	
Courtemaury-Les Enfers				29.18km		44.03 kph	
DISTANCE		DIRECTION		INFORMATION		DISTANCE REGRESS	
TOTAL	PARTIAL						
5,41	0,46					64,30	
6,21	0,80			 St-Ursanne		63,50	
6,29	0,08			 6.29		63,42	
				 47.36224 ° 7.14773 ° ALT: 480 m			
6,74	0,45			 Étroit		62,97	
6,80	0,06			 6.80		62,91	
				 47.36371 ° 7.15260 ° ALT: 440 m			

1

PROXIMA NOTA
PROCH NOTE
NEXT NOTE

0,17

From TC 1 Courtemaury		DISTANCE		DAY Ven. 27 mars					
To TC 1A Moutier - Service IN		69.71km		SECTION 1					
SPECIAL STAGE 1		AVERAGE		TIME ALLOWED					
Courtemaury-Les Enfers 29.18km		44.03 kph		95 min					
DISTANCE		DIRECTION	INFORMATION			DISTANCE REGRESS			
TOTAL	PARTIAL								
6,97	0,17			6.97			47.36236°	7.15160°	62,74
							ALT: 430 m		
7,53	0,56			7.53			47.36022°	7.14510°	62,18
							ALT: 430 m		
7,70	0,17			7.70			47.35939°	7.14626°	62,01
							ALT: 430 m		
7,79	0,09			7.79					61,92
8,06	0,27			8.07			47.36027°	7.15068°	61,65
							ALT: 430 m		

1

PROXIMA NOTA
PROCH NOTE
NEXT NOTE

0,51

From TC 1 Courtemaury		DISTANCE		DAY Ven. 27 mars	
To TC 1A Moutier - Service IN		69.71km		SECTION 1	
SPECIAL STAGE 1		AVERAGE		TIME ALLOWED	
Courtemaury-Les Enfers 29.18km		44.03 kph		95 min	
DISTANCE		DIRECTION	INFORMATION		DISTANCE REGRESS
TOTAL	PARTIAL				
8,57	0,51	 21	 8.58	 47.36370° 7.15495° ALT: 430 m	61,14
8,95	0,38	 22	 Porrentruy 19 km Dakémont 19 km		60,76
9,20	0,25	 23	 9.20	 47.36580° 7.16254° ALT: 440 m	60,51
11,44	2,24	 24	 11.44	 47.35189° 7.14628° ALT: 670 m	58,27
11,76	0,32	 25	 11.76	 47.34943° 7.14452° ALT: 690 m	57,95

1

PROXIMA NOTA
PROCH NOTE
NEXT NOTE

1,01

From TC		1 Courtemaury		DISTANCE		DAY		Ven. 27 mars	
To TC		1A Moutier - Service IN		69.71km		SECTION		1	
SPECIAL STAGE				1		AVERAGE		TIME ALLOWED	
Courtemaury-Les Enfers				29.18km		44.03 kph		95 min	
DISTANCE		DIRECTION			INFORMATION				DISTANCE REGRESS
TOTAL	PARTIAL								
12,77	1,01	 26			16,41	 12.77	 47.34675° 7.13366° ALT: 740 m	56,94	1
13,47	0,70	 27			15,71	 13.47	 47.34334° 7.12893° ALT: 730 m	56,24	
14,70	1,23	 28			14,48	 14.70	 47.33678° 7.11738° ALT: 690 m	55,01	
14,72	0,02	 29			14,46	 Epaouvillers		54,99	
14,99	0,27	 30			14,19	 14.99	 47.33484° 7.11504° ALT: 690 m	54,72	

PROXIMA NOTA
PROCH NOTE
NEXT NOTE

0,40

From TC		1 Courtemaury		DISTANCE		DAY		Ven. 27 mars	
To TC		1A Moutier - Service IN		69.71km		SECTION		1	
SPECIAL STAGE				1		AVERAGE		TIME ALLOWED	
Courtemaury-Les Enfers				29.18km		44.03 kph		95 min	
DISTANCE		DIRECTION		INFORMATION				DISTANCE REGRESS	
TOTAL	PARTIAL								
15,39	0,40			 15,39	 47.33296° 7.11053° ALT: 710 m				54,32
15,48	0,09			 Saignelégier 21 km					54,23
17,65	2,17			 17,65	 47.32485° 7.08461° ALT: 750 m				52,06
18,33	0,68			 18,33	 47.32383° 7.07861° ALT: 750 m				51,38
18,74	0,41			 18,74	 47.32479° 7.07436° ALT: 730 m				50,97

1

PROXIMA NOTA
PROCH NOTE
NEXT NOTE

0,27

From TC 1 Courtemaury		DISTANCE		DAY Ven. 27 mars	
To TC 1A Moutier - Service IN		69.71km		SECTION 1	
SPECIAL STAGE 1		AVERAGE		TIME ALLOWED	
Courtemaury-Les Enfers 29.18km		44.03 kph		95 min	
DISTANCE		DIRECTION	INFORMATION		DISTANCE REGRESS
TOTAL	PARTIAL				
19,01	0,27		 Essertfallon	50,70	
19,09	0,08			50,62	
19,26	0,17		 Soubey	50,45	
20,51	1,25		 20.50	 47.31923° 7.06604° ALT: 640 m	
21,29	0,78		 21.29	 47.31404° 7.05933° ALT: 590 m	

1

PROXIMA NOTA
PROCH NOTE
NEXT NOTE

0,28

From TC 1 Courtemaury		DISTANCE		DAY Ven. 27 mars	
To TC 1A Moutier - Service IN		69.71km		SECTION 1	
SPECIAL STAGE 1		AVERAGE		TIME ALLOWED	
Courtemaury-Les Enfers 29.18km		44.03 kph		95 min	
DISTANCE		DIRECTION	INFORMATION		DISTANCE REGRESS
TOTAL	PARTIAL				
21,57	0,28			21,57	48,14
21,99	0,42				47,72
22,51	0,52			Soubey	47,20
22,68	0,17			22,68	47,03
22,73	0,05			22,73	46,98

1

PROXIMA NOTA
 PROCH NOTE
 NEXT NOTE

0,18

From TC 1 Courtemaury		DISTANCE		DAY Ven. 27 mars	
To TC 1A Moutier - Service IN		69.71km		SECTION 1	
SPECIAL STAGE 1		AVERAGE		TIME ALLOWED	
Courtemaury-Les Enfers 29.18km		44.03 kph		95 min	
DISTANCE		DIRECTION	INFORMATION	DISTANCE REGRESS	
TOTAL	PARTIAL				
22,90	0,17			46,81	
23,33	0,43			46,38	
23,48	0,15			46,23	
23,53	0,05			46,18	
24,64	1,11			45,07	

1

PROXIMA NOTA
PROCH NOTE
NEXT NOTE

0,72

From TC 1 Courtemaury		DISTANCE		DAY Ven. 27 mars	
To TC 1A Moutier - Service IN		69.71km		SECTION 1	
SPECIAL STAGE 1		AVERAGE		TIME ALLOWED	
Courtemaury-Les Enfers 29.18km		44.03 kph		95 min	
DISTANCE		DIRECTION	INFORMATION	DISTANCE REGRESS	
TOTAL	PARTIAL				
25,36	0,72		 25.36	 47.30054° 7.04118° ALT: 650 m	44,35
	51				
26,96	1,60		 26.96	 47.29814° 7.04305° ALT: 810 m	42,75
	52				
28,50	1,54		 28.50	 47.29581° 7.04803° ALT: 930 m	41,21
	53				
29,18	0,68		FINISH SS 1 Courtemaury-Les Enfers 29.18 km 	 47.29284° 7.04984° ALT: 940 m	40,53
	54				
29,38	0,20		STOP SS 1 Courtemaury-Les Enfers	 47.29105° 7.04923° ALT: 950 m	40,33
	55				

1

PROXIMA NOTA
PROCH NOTE
NEXT NOTE

0,29

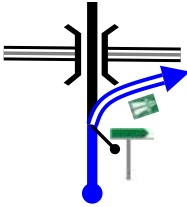


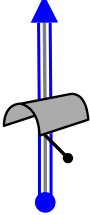

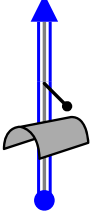

From TC 1 Courtemaury		DISTANCE	DAY Ven. 27 mars	
To TC 1A Moutier - Service IN		69.71km	SECTION 1	
		AVERAGE	TIME ALLOWED	
		44.03 kph	95 min	
DISTANCE		DIRECTION	INFORMATION	DISTANCE REGRESS
TOTAL	PARTIAL			
29,67	0,29			40,04
30,01	0,34			39,70
30,54	0,53			39,17
32,85	2,31		SMR	36,86
34,62	1,77			35,09
PROXIMA NOTA PROCH NOTE NEXT NOTE		0,08		

From TC 1 Courtemaury		DISTANCE		DAY Ven. 27 mars	
To TC 1A Moutier - Service IN		69.71km		SECTION 1	
		AVERAGE		TIME ALLOWED	
		44.03 kph		95 min	
DISTANCE		DIRECTION	INFORMATION	DISTANCE REGRESS	
TOTAL	PARTIAL				
34,70	0,08	 61	SMR		35,01
35,17	0,47	 62	 St-Brais		34,54
35,51	0,34	 63	 SMR		34,20
35,99	0,48	 64	 SMR		33,72
36,38	0,39	 65	SMR		33,33

PROXIMA NOTA
PROCH NOTE
NEXT NOTE

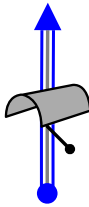

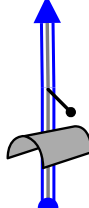
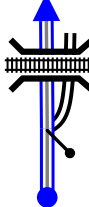


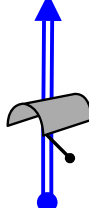

0,12

From TC 1 Courtemaury		DISTANCE		DAY Ven. 27 mars	
To TC 1A Moutier - Service IN		69.71 km		SECTION 1	
		AVERAGE		TIME ALLOWED	
		44.03 kph		95 min	
DISTANCE		DIRECTION	INFORMATION		DISTANCE REGRESS
TOTAL	PARTIAL				
36,49	0,11			33,22	
38,16	1,67			31,55	
38,38	0,22			31,33	
38,58	0,20			31,13	
45,20	6,62			24,51	
PROXIMA NOTA PROCH NOTE NEXT NOTE		0,16			

From TC 1 Courtemaury		DISTANCE		DAY Ven. 27 mars	
To TC 1A Moutier - Service IN		69.71 km		SECTION 1	
		AVERAGE		TIME ALLOWED	
		44.03 kph		95 min	
DISTANCE		DIRECTION	INFORMATION	DISTANCE REGRESS	
TOTAL	PARTIAL				
45,36	0,16	 71		24,35	
48,74	3,38	 72	SMR	20,97	
51,84	3,10	 73	 Entrée du tunnel de Develier	17,87	
52,61	0,77	 74	Sortie du tunnel de Develier	17,10	
54,48	1,87	 75	SMR	15,23	

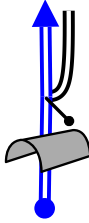
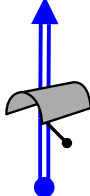

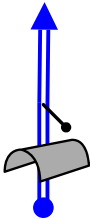
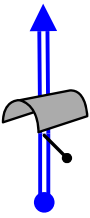

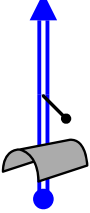
PROXIMA NOTA
PROCH NOTE
NEXT NOTE

1,94

From TC 1 Courtemautruy		DISTANCE		DAY Ven. 27 mars	
To TC 1A Moutier - Service IN		69.71 km		SECTION 1	
		AVERAGE		TIME ALLOWED	
		44.03 kph		95 min	
DISTANCE		DIRECTION	INFORMATION	DISTANCE REGRESS	
TOTAL	PARTIAL				
56,42	1,94	 76	 Entrée Galerie de la Beuchille	13,29	
57,31	0,89	 77	Sortie Galerie de la Beuchille	12,40	
57,87	0,56	 78		11,84	
59,21	1,34	 79		10,50	
59,66	0,45	 80	 Entrée du tunnel de Choindéz	10,05	

PROXIMA NOTA
PROCH NOTE
NEXT NOTE

3,28

From TC 1 Courtemautruy		DISTANCE		DAY Ven. 27 mars	
To TC 1A Moutier - Service IN		69.71 km		SECTION 1	
		AVERAGE		TIME ALLOWED	
		44.03 kph		95 min	
DISTANCE		DIRECTION	INFORMATION	DISTANCE REGRESS	
TOTAL	PARTIAL				
62,95	3,29	<div style="border: 1px solid black; padding: 2px; display: inline-block;">81</div> 	Sortie du tunnel de Choindez	6,76	
63,10	0,15	<div style="border: 1px solid black; padding: 2px; display: inline-block;">82</div> 	 Entrée du tunnel de La Roche St Jean	6,61	
63,33	0,23	<div style="border: 1px solid black; padding: 2px; display: inline-block;">83</div> 	Sortie du tunnel de La Roche St Jean	6,38	
63,65	0,32	<div style="border: 1px solid black; padding: 2px; display: inline-block;">84</div> 	 Entrée du tunnel de Raimeux	6,06	
66,87	3,22	<div style="border: 1px solid black; padding: 2px; display: inline-block;">85</div> 		2,84	

PROXIMA NOTA
PROCH NOTE
NEXT NOTE

0,07

From TC 1 Courtemaury		DISTANCE		DAY Ven. 27 mars	
To TC 1A Moutier - Service IN		69.71km		SECTION 1	
		AVERAGE		TIME ALLOWED	
		44.03 kph		95 min	
DISTANCE		DIRECTION	INFORMATION	DISTANCE REGRESS	
TOTAL	PARTIAL				
66,93	0,06			2,78	
67,30	0,37			2,41	
67,56	0,26			2,15	
67,63	0,07			2,08	
68,50	0,87			1,21	

PROXIMA NOTA
PROCH NOTE
NEXT NOTE

0,93

From TC 1 Courtemautruy		DISTANCE	DAY Ven. 27 mars	
To TC 1A Moutier - Service IN		69.71km	SECTION 1	
		AVERAGE	TIME ALLOWED	
		44.03 kph	95 min	
DISTANCE		DIRECTION	INFORMATION	DISTANCE REGRESS
TOTAL	PARTIAL			
69,43	0,93			0,28
69,57	0,14			0,14
69,60	0,03			0,11
69,68	0,08			0,03
69,71	0,03			0,00
			<div style="border: 1px solid black; padding: 2px;"> 47.27956° 7.37041° ALT: 530 m </div>	

107
Kilometers

138
Waypoints

107 km
Fuel Range

START
Moutier - Hôtel de Ville

FINISH
CH 1A - Moutier - Service IN
47.27957°/7.37039°

From TC 1 A Hotel de Ville / Service IN		DISTANCE		DAY Ven. 27 mars	
To TC 1 B Service OUT / Parc fermé		2.37km		SECTION 1	
Parc Assistance P1				AVERAGE	
				3.16 kph	
				TIME ALLOWED	
				45 min	
DISTANCE		DIRECTION	INFORMATION	DISTANCE REGRESS	
TOTAL	PARTIAL				
0,00	0,00		<p>TC 1 A Hotel de Ville / Service IN</p> <p>47.27956° 7.37041° ALT: 530 m</p>		2,37
0,01	0,01				2,36
0,14	0,13				2,23
0,18	0,04		<p>Le Foyer Le Cinoche</p> <p>Centre Migros</p>		2,19
0,63	0,45				1,74

PROXIMA NOTA
PROCH NOTE
NEXT NOTE

0,27

From TC		1 A Hotel de Ville / Service IN		DISTANCE		DAY Ven. 27 mars	
To TC		1 B Service OUT / Parc fermé		2.37km		SECTION 1	
Parc Assistance P1				AVERAGE		TIME ALLOWED	
				3.16 kph		45 min	
DISTANCE		DIRECTION		INFORMATION		DISTANCE REGRESS	
TOTAL	PARTIAL						
0,91	0,28	 6				1,46	
1,07	0,16	 7		Entrée Parc assistance P1		1,30	
1,16	0,09	 8		Sortie Parc assistance P1		1,21	
1,28	0,12	 9				1,09	
1,42	0,14	 10				0,95	

PROXIMA NOTA
PROCH NOTE
NEXT NOTE

0,15

From TC	1 A	Hotel de Ville / Service IN	DISTANCE		DAY	Ven. 27 mars			
To TC	1 B	Service OUT / Parc fermé	2.37km		SECTION	1			
Parc Assistance P1			AVERAGE		TIME ALLOWED	45 min			
			3.16 kph						
DISTANCE		DIRECTION	INFORMATION			DISTANCE REGRESS			
TOTAL	PARTIAL								
1,57	0,15					0,80			
2,01	0,44					0,36			
2,31	0,30					0,06			
2,37	0,06		<p>TC 1 B Service OUT / Parc fermé IN</p> <table border="1"> <tr> <td>47.27933 °</td> </tr> <tr> <td>7.37461 °</td> </tr> <tr> <td>ALT: 520 m</td> </tr> </table>			47.27933 °	7.37461 °	ALT: 520 m	0,00
47.27933 °									
7.37461 °									
ALT: 520 m									

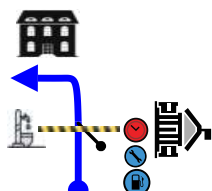


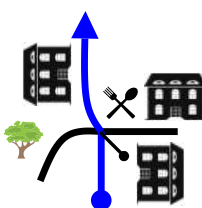
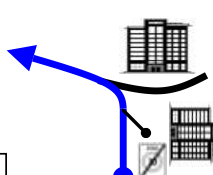

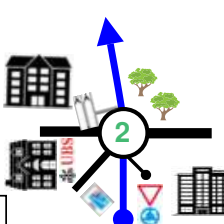



2
Kilometers

14
Waypoints

2 km
Fuel Range

START
Moutier - Hôtel de Ville
Service IN

FINISH
Moutier - Collège de la Poste
Service OUT / Parc fermé IN

From TC 1 A Hotel de Ville / Service IN		DISTANCE		DAY Ven. 27 mars	
To TC 1 B Service OUT / Parc fermé		2.48km		SECTION 1	
Parc Assistance P2				AVERAGE	
				3.31 kph	
				TIME ALLOWED	
				45 min	
DISTANCE		DIRECTION	INFORMATION	DISTANCE REGRESS	
TOTAL	PARTIAL				
0,00	0,00	 1	 TC 1 A Hotel de Ville / Service IN  47.27956° 7.37041° ALT: 530 m	2,48	
0,01	0,01	 2		2,47	
0,14	0,13	 3		2,34	
0,18	0,04	 4	 Le Foyer Le Cinoche  Centre Migros	2,30	
0,63	0,45	 5		1,85	



PROXIMA NOTA
PROCH NOTE
NEXT NOTE

0,27

From TC		1 A Hotel de Ville / Service IN		DISTANCE		DAY Ven. 27 mars	
To TC		1 B Service OUT / Parc fermé		2.48km		SECTION 1	
Parc Assitance P2				AVERAGE		TIME ALLOWED	
				3.31 kph		45 min	
DISTANCE		DIRECTION		INFORMATION		DISTANCE REGRESS	
TOTAL	PARTIAL						
0,91	0,28	 6				1,57	
1,10	0,19	 7		Entrée Parc assistance P2		1,38	
1,24	0,14	 8		Sortie Parc assistance P2		1,24	
1,40	0,16	 9				1,08	
1,52	0,12	 10				0,96	

PROXIMA NOTA
PROCH NOTE
NEXT NOTE

0,15

From TC	1 A	Hotel de Ville / Service IN	DISTANCE		DAY	Ven. 27 mars			
To TC	1 B	Service OUT / Parc fermé	2.48km		SECTION	1			
Parc Assistance P2			AVERAGE	3.31 kph	TIME ALLOWED	45 min			
DISTANCE		DIRECTION	INFORMATION			DISTANCE REGRESS			
TOTAL	PARTIAL								
1,67	0,15					0,81			
2,12	0,45					0,36			
2,42	0,30					0,06			
2,48	0,06		<p>TC 1 B Service OUT / Parc fermé IN</p> 			0,00			
			 <table border="1" data-bbox="792 1086 938 1161"> <tr> <td>47.27933 °</td> </tr> <tr> <td>7.37461 °</td> </tr> <tr> <td>ALT: 520 m</td> </tr> </table>			47.27933 °	7.37461 °	ALT: 520 m	
47.27933 °									
7.37461 °									
ALT: 520 m									

2
Kilometers

14
Waypoints

2 km
Fuel Range

START
Moutier - Hôtel de Ville
Service IN

FINISH
Moutier - Collège de la Poste
Service OUT / Parc fermé IN

From TC 1 A Hôtel de Ville / Service IN		DISTANCE		DAY Ven. 27 mars	
To TC 1 B Service OUT / Parc fermé		2.51km		SECTION 1	
Parc Assistance P3				AVERAGE	
				3.35 kph	
				TIME ALLOWED	
				45 min	
DISTANCE		DIRECTION	INFORMATION	DISTANCE REGRESS	
TOTAL	PARTIAL				
0,00	0,00	 1	TC 1 A Hôtel de Ville / Service IN 47.27957° 7.37042° ALT: 530 m		2,51
0,01	0,01	 2			2,50
0,14	0,13	 3			2,37
0,18	0,04	 4			2,33
0,64	0,46	 5			1,87

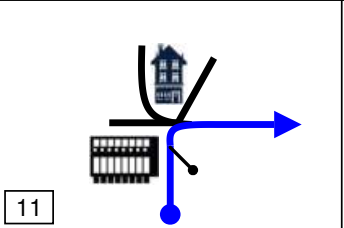
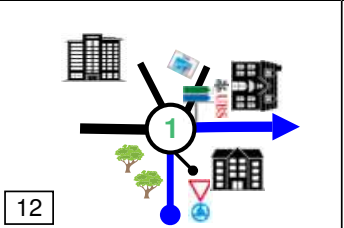

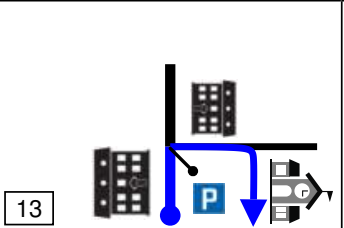
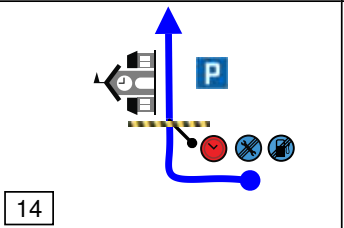

PROXIMA NOTA
 PROCH NOTE
 NEXT NOTE

0,18

From TC		1 A Hôtel de Ville / Service IN		DISTANCE		DAY Ven. 27 mars	
To TC		1 B Service OUT / Parc fermé		2.51 km		SECTION 1	
Parc Assistance P3				AVERAGE		TIME ALLOWED	
				3.35 kph		45 min	
DISTANCE		DIRECTION		INFORMATION		DISTANCE REGRESS	
TOTAL	PARTIAL						
0,81	0,17	 6				1,70	
1,04	0,23	 7				1,47	
1,11	0,07	 8		Entrée Parc assistance P3		1,40	
1,26	0,15	 9		Sortie Parc assistance P3		1,25	
1,29	0,03	 10				1,22	

PROXIMA NOTA
PROCH NOTE
NEXT NOTE

0,25

From TC		1 A Hôtel de Ville / Service IN		DISTANCE		DAY Ven. 27 mars	
To TC		1 B Service OUT / Parc fermé		2.51 km		SECTION 1	
Parc Assistance P3				AVERAGE		TIME ALLOWED	
				3.35 kph		45 min	
DISTANCE		DIRECTION		INFORMATION		DISTANCE REGRESS	
TOTAL	PARTIAL						
1,53	0,24					0,98	
2,14	0,61					0,37	
2,44	0,30					0,07	
2,51	0,07			 <p>TC 1 B Service OUT / Parc fermé IN</p>		0,00	
				<p>47.27933° 7.37461° ALT: 520 m</p>			

3
Kilometers

14
Waypoints

3 km
Fuel Range

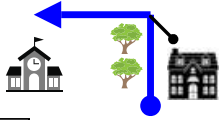
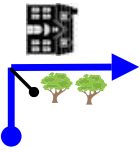
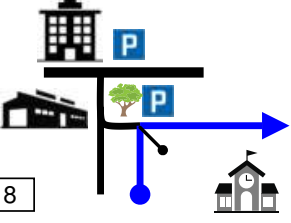
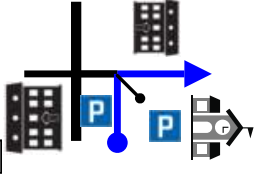
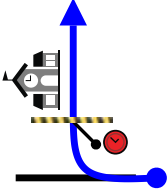


START
Moutier - Hôtel de Ville
Service IN

FINISH
Moutier - Collège de la Poste
Service OUT / Parc fermé IN

From TC 1 A Hôtel de Ville / Service IN		DISTANCE		DAY Ven. 27 mars	
To TC 1 B Service OUT / Parc fermé		0.75km		SECTION 1	
Parc Assistance P5				AVERAGE	
				1.00 kph	
				TIME ALLOWED	
				45 min	
DISTANCE		DIRECTION	INFORMATION	DISTANCE REGRESS	
TOTAL	PARTIAL				
0,00	0,00	 1	 TC 1 A Hôtel de Ville / Service IN 47.27955° 7.37043° ALT: 530 m		0,75
0,02	0,02	 2			0,73
0,14	0,12	 3			0,61
0,18	0,04	 4			0,57
0,43	0,25	 5			0,32

PROXIMA NOTA
PROCH NOTE
NEXT NOTE

0,07

From TC	1 A	Hôtel de Ville / Service IN	DISTANCE		DAY	Ven. 27 mars
To TC	1 B	Service OUT / Parc fermé	0.75km		SECTION	1
Parc Assistance P5			AVERAGE		TIME ALLOWED	45 min
			1.00 kph			
DISTANCE		DIRECTION	INFORMATION		DISTANCE REGRESS	
TOTAL	PARTIAL					
0,50	0,07	 6	Entrée Parc assistance P5		0,25	
0,56	0,06	 7	Sortie Parc assistance P5		0,19	
0,61	0,05	 8			0,14	
0,70	0,09	 9			0,05	
0,75	0,05	 10	 TC 1 B Service OUT / Parc fermé IN	 47.27933° 7.37461° ALT: 520 m	0,00	

1
Kilometers

10
Waypoints

1 km
Fuel Range

START
Moutier - Hôtel de Ville
Service IN

FINISH
Moutier - Collège de la Poste -
Parc fermé IN

47^e 27-28 mars 2026

Moutier

Critérium Jurassien

critérium-jurassien.ch



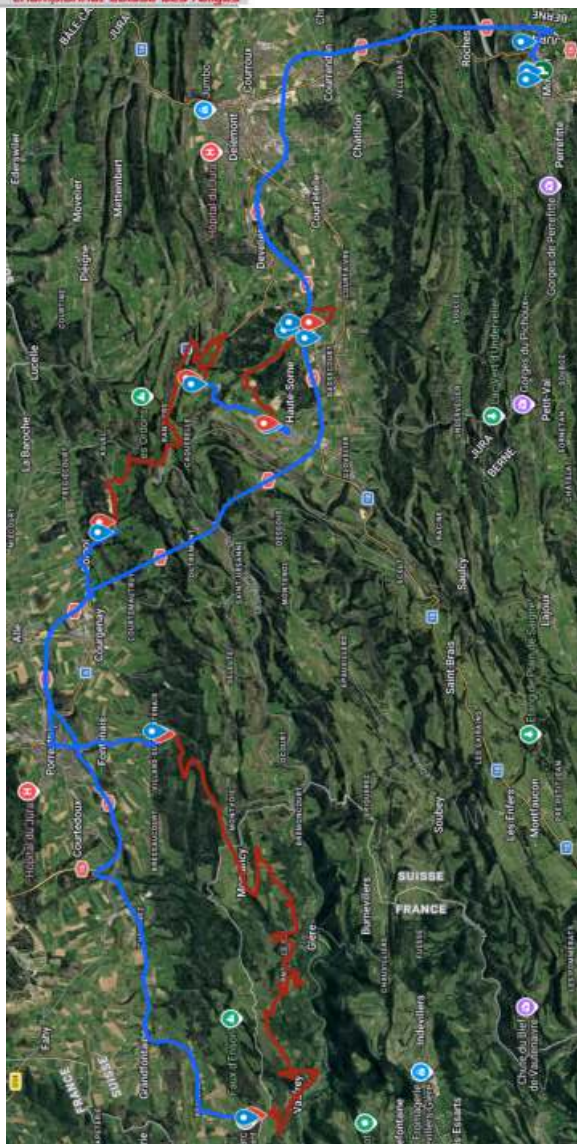
ÉTAPE 2

Championnat Suisse des Rallyes / Championnat Suisse des Rallyes Junior
Coupe Suisse des Rallyes / Coupe Suisse des Rallyes Historiques VHC
Coupe Suisse des Rallyes de Régularité Sportif Historiques VHRs
Coupe Nationale des Dames / Démo avec Slowly Sideways

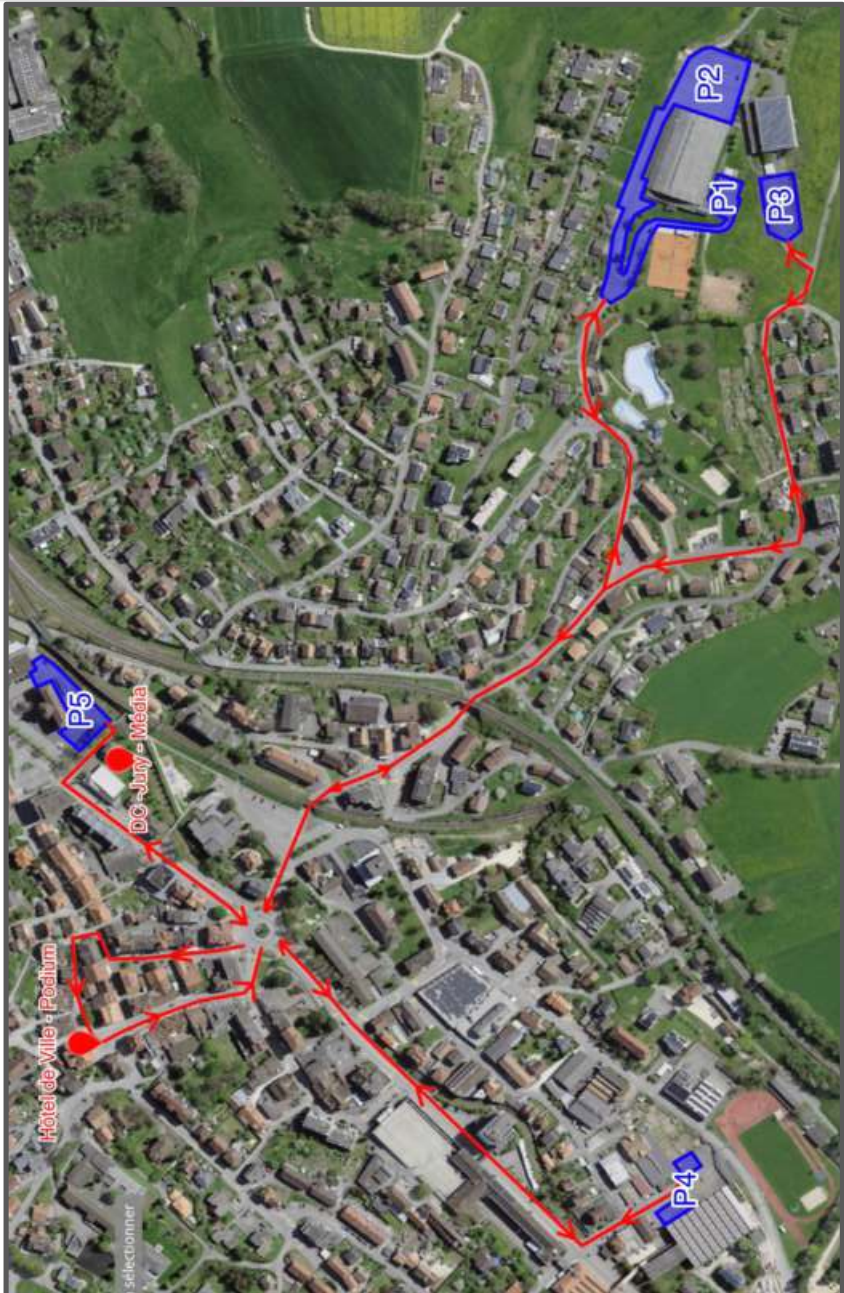
ARCHANDEZ RPT



Étape 2 - Section 2



Moutier - Parcs





SECTION

2

Départ		47ème Critérium jurassien 2026									
		Samedi 28 mars 2026									
Etape 2		Horaire provisoire									
CH	ES	N°	Emplacement	ES DIST.	Liaison Dist.	Total Dist.	Temps idéal	Ferm. Route	VHC	Réouv. Route	
CH	ES	1C	Moutier sortie parc fermé/Entrée assist.						08:09		
Assistance B			Assistance B (Moutier)				00:45				
			Refueling (assistance)	(49.250)	(91,550)	(140,800)					
			Dist. Jusqu'au prochain								
CH		1D	Sortie parc assistance						08:54		
CH		2	Villars		41.30	41.30	00:55		09:49		
DES	ES2		Villars-Réclère	28.10			00:03	07:45	09:52	12:45	
CH		3	Cornol		25.20	53.30	01:10		11:02		
DES	ES3		Cornol-Montavon	13.58			00:03	09:10	11:05	14:00	
CH		4	Boécourt		3.50	17.08	00:25		11:30		
DES	ES4		Boécourt-Bassecour	7.17			00:03	09:40	11:33	14:30	
CH		4A	Entrée parc regroupement		20.80	28.30	00:40		12:13		
CH		4B	Sortie parc regroupement		0.20	0.20	01:00		13:13		
CH		4C	Entrée assistance (podium)		0.55	0.55	00:20		13:33		



47^{EME} CRITÉRIUM JURASSIEN

ÉTAPE 2 - SECTION 2

146
Kilometers

223
Waypoints

146
Fuel Range

Étape 2 – Section 2	
SS – ES 2	28.100 km
SS – ES 3	13.580 km
SS – ES 4	7.170 km
Total SS – ES	48.850 km
Transit	93.780 km
Total Etape 2 – Section 2	142.630 km

START
TC 1C

Moutier – Collège de la Poste
Parc fermé OUT – Service IN

FINISH
TC 4C

Moutier - Place Hôtel de Ville
Service IN

AVERTISSEMENT

Cet itinéraire est fourni à titre indicatif uniquement. Les routes empruntées sont ouvertes à la circulation publique et peuvent présenter des dangers.

Chaque conducteur est seul responsable de sa conduite, de son véhicule et du respect du code de la route ainsi que de la réglementation en vigueur.

Les informations contenues dans ce roadbook peuvent comporter des erreurs ou des imprécisions et ne doivent pas être considérées comme exactes ou exhaustives.

En utilisant ce roadbook, chaque participant reconnaît emprunter cet itinéraire à ses propres risques.

L'auteur de ce roadbook décline toute responsabilité en cas d'erreur, d'omission ou d'accident survenant lors de l'utilisation de cet itinéraire.

From TC 1 C Parc fermé OUT / Service IN		DISTANCE		DAY Sam. 28 mars	
To TC 1 D Service OUT		3.47km		SECTION 2	
Parc Assistance P1				AVERAGE	
				4.63 kph	
				TIME ALLOWED	
				45 min	
DISTANCE		DIRECTION		INFORMATION	
TOTAL	PARTIAL			DISTANCE REGRESS	
0,00	0,00			<p>TC 1 C REG OUT / Service IN</p> <p>47.27922° 7.37374° ALT: 520 m</p>	
0,22	0,22			<p>3,25</p>	
0,70	0,48			<p>2,77</p>	
0,98	0,28			<p>2,49</p>	
1,14	0,16			<p>Entrée Parc assistance P1</p> <p>2,33</p>	

PROXIMA NOTA
PROCH NOTE
NEXT NOTE

0,09

From TC 1 C Parc fermé OUT / Service IN		DISTANCE		DAY Sam. 28 mars	
To TC 1 D Service OUT		3.47km		SECTION 2	
Parc Assistance P1				AVERAGE	
				4.63 kph	
				TIME ALLOWED	
				45 min	
DISTANCE		DIRECTION	INFORMATION	DISTANCE REGRESS	
TOTAL	PARTIAL				
1,23	0,09	 6	Sortie Parc assistance P1	2,24	
1,36	0,13	 7		2,11	
1,49	0,13	 8		1,98	
1,64	0,15	 9		1,83	
2,08	0,44	 10			1,39

PROXIMA NOTA
PROCH NOTE
NEXT NOTE

0,67

From TC 1 C Parc fermé OUT / Service		DISTANCE		DAY Sam. 28 mars
To TC 1 D Service OUT		3.47km		SECTION 2
		AVERAGE		TIME ALLOWED
		4.63 kph		45 min
DISTANCE		DIRECTION	INFORMATION	DISTANCE REGRESS
TOTAL	PARTIAL			
2,75	0,67	 11	SMR	0,72
3,01	0,26	 12	 SMR	0,46
3,33	0,32	 13		0,14
3,47	0,14	 14	 TC 1 D Service OUT	0,00
		 47.28077° 7.38678° ALT: 520 m		

3 Kilometers	14 Waypoints	3 km Fuel Range
START Moutier - Parc fermé OUT Service IN		FINISH CH 1 D - Service OUT

From TC 1 C Parc fermé OUT / Service IN		DISTANCE		DAY Sam. 28 mars	
To TC 1 D Service OUT		3.60km		SECTION 2	
Parc Assistance P2				AVERAGE	
				4.80 kph	
				TIME ALLOWED	
				45 min	
DISTANCE		DIRECTION		INFORMATION	
TOTAL	PARTIAL			DISTANCE REGRESS	
0,00	0,00			<p>TC 1 C REG OUT / Service IN</p> <p>47.27922° 7.37374° ALT: 520 m</p>	
0,22	0,22			<p>Le Foyer Le Cinoche Centre Migros</p>	
0,70	0,48				
0,98	0,28				
1,17	0,19			<p>Entrée Parc assistance P2</p>	
<p>PROXIMA NOTA PROCH NOTE NEXT NOTE</p>		<p>0,16</p>			

From TC 1 C Parc fermé OUT / Service IN		DISTANCE		DAY Sam. 28 mars	
To TC 1 D Service OUT		3.60km		SECTION 2	
Parc Assistance P2				AVERAGE	
				4.80 kph	
				TIME ALLOWED	
				45 min	
DISTANCE		DIRECTION	INFORMATION	DISTANCE REGRESS	
TOTAL	PARTIAL				
1,33	0,16	 6	Sortie Parc assistance P2	2,27	
1,49	0,16	 7		2,11	
1,61	0,12	 8		1,99	
1,76	0,15	 9		1,84	
2,21	0,45	 10			1,39

PROXIMA NOTA
PROCH NOTE
NEXT NOTE

0,67

From TC		1 C Parc fermé OUT / Service IN		DISTANCE		DAY Sam. 28 mars	
To TC		1 D Service OUT		3.60km		SECTION 2	
Parc Assistance P2				AVERAGE		TIME ALLOWED	
				4.80 kph		45 min	
DISTANCE		DIRECTION		INFORMATION		DISTANCE REGRESS	
TOTAL	PARTIAL						
2,87	0,66	 11		SMR		0,73	
3,13	0,26	 12		Boncourt Delémont Bern Biel / Bienne SMR		0,47	
3,45	0,32	 13		60		0,15	
3,60	0,15	 14		TC 1 D Service OUT 		0,00	
				47.28077° 7.38678° ALT: 520 m			

4
Kilometers

14
Waypoints

4 km
Fuel Range





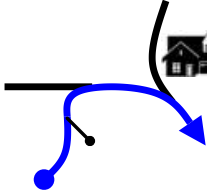
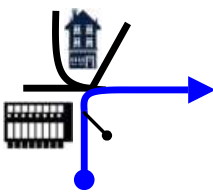
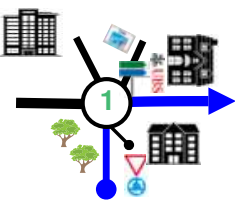



START
Moutier - Parc fermé OUT
Service IN

FINISH
CH 1 D - Service OUT

From TC 1 C Parc fermé OUT / Service IN		DISTANCE		DAY Sam. 28 mars	
To TC 1 D Service OUT		3.60km		SECTION 3	
Parc Assistance P3				AVERAGE	
				4.80 kph	
				TIME ALLOWED	
				45 min	
DISTANCE		DIRECTION	INFORMATION	DISTANCE REGRESS	
TOTAL	PARTIAL				
0,00	0,00	 1	 TC 1 C REG OUT / Service IN 47.27922° 7.37374° ALT: 520 m	3,60	
0,22	0,22	 2	 Le Foyer Le Cinoche P Centre Migros	3,38	
0,70	0,48	 3		2,90	
0,88	0,18	 4		2,72	
1,10	0,22	 5		2,50	

PROXIMA NOTA
PROCH NOTE
NEXT NOTE

0,07

From TC		1 C	Parc fermé OUT / Service IN	DISTANCE	DAY	Sam. 28 mars	
To TC		1 D	Service OUT	3.60km	SECTION	3	
<i>Parc Assistance P3</i>				AVERAGE	TIME ALLOWED		
				4.80 kph	45 min		
DISTANCE		DIRECTION		INFORMATION			DISTANCE REGRESS
TOTAL	PARTIAL						
1,18	0,08	  <div style="border: 1px solid black; padding: 2px; display: inline-block;">6</div>		Entrée Parc assistance P3			2,42
1,33	0,15	<div style="border: 1px solid black; padding: 2px; display: inline-block;">7</div>  		Sortie Parc assistance P3			2,27
1,35	0,02	<div style="border: 1px solid black; padding: 2px; display: inline-block;">8</div> 					2,25
1,60	0,25	<div style="border: 1px solid black; padding: 2px; display: inline-block;">9</div> 					2,00
2,21	0,61	<div style="border: 1px solid black; padding: 2px; display: inline-block;">10</div> 		  			1,39

PROXIMA NOTA
PROCH NOTE
NEXT NOTE

0,67

From TC		1 C Parc fermé OUT / Service IN		DISTANCE		DAY Sam. 28 mars	
To TC		1 D Service OUT		3.60km		SECTION 3	
Parc Assistance P3				AVERAGE		TIME ALLOWED	
				4.80 kph		45 min	
DISTANCE		DIRECTION		INFORMATION		DISTANCE REGRESS	
TOTAL	PARTIAL						
2,88	0,67			SMR		0,72	
3,14	0,26			 SMR		0,46	
3,47	0,33					0,13	
3,60	0,13			TC 1 D Service OUT 		0,00	
		<div style="border: 1px solid black; padding: 2px; display: inline-block;"> 47.28077° 7.38678° ALT: 520 m </div>					

4
Kilometers

14
Waypoints

4 km
Fuel Range

START
Moutier - Parc fermé OUT
Service IN

FINISH
Moutier - Service OUT

From TC 1 C Parc fermé OUT / Service		DISTANCE		DAY Sam. 28 mars	
To TC 1 D Service OUT		1.41km		SECTION 2	
Parc Assistance P5				AVERAGE	
				1.88 kph	
				TIME ALLOWED	
				45 min	
DISTANCE		DIRECTION	INFORMATION	DISTANCE REGRESS	
TOTAL	PARTIAL				
0,00	0,00	 1	TC 1 C Parc fermé OUT / Service IN <div style="border: 1px solid black; padding: 2px; display: inline-block;"> 47.27921° 7.37377° ALT: 520 m </div>	1,41	
0,07	0,07	 2	Entrée Parc assistance P5		1,34
0,23	0,16	 3	Sortie Parc assistance P5		1,18
0,69	0,46	 4	SMR		0,72
0,95	0,26	 5	<div style="border: 1px solid black; padding: 2px; display: inline-block; margin-bottom: 5px;">Boncourt Delémont</div> <div style="border: 1px solid black; padding: 2px; display: inline-block; margin-bottom: 5px;">Bern Biel / Bienne</div> SMR		0,46

PROXIMA NOTA
PROCH NOTE
NEXT NOTE

0,33

From TC 1 C Parc fermé OUT / Service		DISTANCE		DAY Sam. 28 mars	
To TC 1 D Service OUT		1.41 km		SECTION 2	
Parc Assistance P5				AVERAGE	
				1.88 kph	
				TIME ALLOWED	
				45 min	
DISTANCE		DIRECTION	INFORMATION	DISTANCE REGRESS	
TOTAL	PARTIAL				
1,28	0,33	 <div style="border: 1px solid black; padding: 2px; display: inline-block;">6</div>		0,13	
1,41	0,13	 <div style="border: 1px solid black; padding: 2px; display: inline-block;">7</div>	 TC 1 D Service OUT <div style="border: 1px solid black; padding: 2px; display: inline-block;">47.28077° 7.38678° ALT: 520 m</div>	0,00	

1
Kilometers

7
Waypoints

1 km
Fuel Range

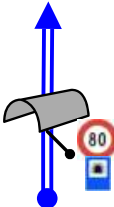


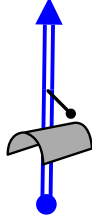
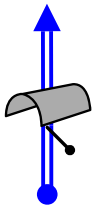


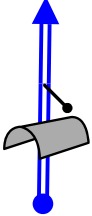
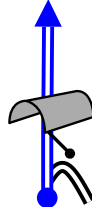


START
Moutier - Parc fermé OUT
Service IN

FINISH
CH 1 D - Service OUT

From TC 1D Moutier - Service OUT		DISTANCE		DAY Sam. 28 mars	
To TC 2 Villars		41.48km		SECTION 2	
		AVERAGE		TIME ALLOWED	
		45.25 kph		55 min	
DISTANCE		DIRECTION	INFORMATION		DISTANCE REGRESS
TOTAL	PARTIAL				
0,00	0,00	<div style="border: 1px solid black; padding: 2px; display: inline-block;">1</div>	TC 1D Moutier - Service OUT		41,48
			47.28077° 7.38678° ALT: 520 m		
0,42	0,42	<div style="border: 1px solid black; padding: 2px; display: inline-block;">2</div>	 		41,06
0,45	0,03	<div style="border: 1px solid black; padding: 2px; display: inline-block;">3</div>	 		41,03
0,73	0,28	<div style="border: 1px solid black; padding: 2px; display: inline-block;">4</div>			40,75
0,95	0,22	<div style="border: 1px solid black; padding: 2px; display: inline-block;">5</div>			40,53

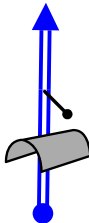
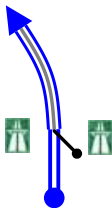


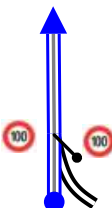

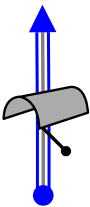

PROXIMA NOTA
PROCH NOTE
NEXT NOTE

0,28

From TC 1D Moutier - Service OUT		DISTANCE		DAY Sam. 28 mars	
To TC 2 Villars		41.48km		SECTION 2	
		AVERAGE		TIME ALLOWED	
		45.25 kph		55 min	
DISTANCE		DIRECTION	INFORMATION	DISTANCE REGRESS	
TOTAL	PARTIAL				
1,23	0,28	 <div style="border: 1px solid black; display: inline-block; padding: 2px;">6</div>	 Entrée du tunnel de Raimeux 	40,25	
4,45	3,22	 <div style="border: 1px solid black; display: inline-block; padding: 2px;">7</div>	Sortie du tunnel de Raimeux	37,03	
4,77	0,32	 <div style="border: 1px solid black; display: inline-block; padding: 2px;">8</div>	 Entrée du tunnel de La Roche St-Jean 	36,71	
5,00	0,23	 <div style="border: 1px solid black; display: inline-block; padding: 2px;">9</div>	Sortie du tunnel de La Roche St-Jean	36,48	
5,16	0,16	 <div style="border: 1px solid black; display: inline-block; padding: 2px;">10</div>	 Entrée du tunnel de Choindez 	36,32	

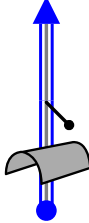

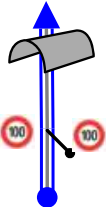

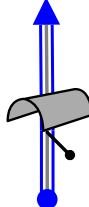

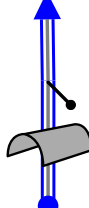
PROXIMA NOTA
PROCH NOTE
NEXT NOTE

3,28

From TC 1D Moutier - Service OUT		DISTANCE		DAY Sam. 28 mars	
To TC 2 Villars		41.48km		SECTION 2	
		AVERAGE		TIME ALLOWED	
		45.25 kph		55 min	
DISTANCE		DIRECTION	INFORMATION		DISTANCE REGRESS
TOTAL	PARTIAL				
8,44	3,28	 11	Sortie du tunnel de Choindez		33,04
8,89	0,45	 12	 SMR		32,59
9,70	0,81	 13	SMR		31,78
10,33	0,63	 14	 SMR		31,15
10,81	0,48	 15	 Entrée Galerie de la Beuchille SMR		30,67

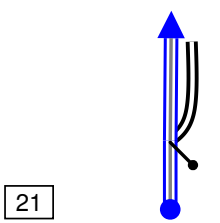
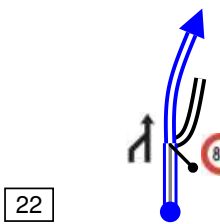

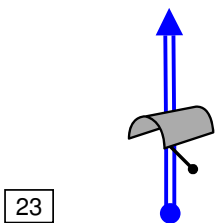

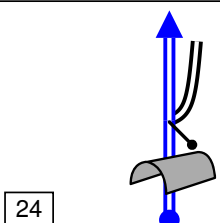
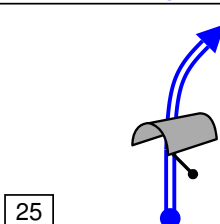

PROXIMA NOTA
PROCH NOTE
NEXT NOTE

0,89

From TC 1D Moutier - Service OUT		DISTANCE		DAY Sam. 28 mars	
To TC 2 Villars		41.48km		SECTION 2	
		AVERAGE		TIME ALLOWED	
		45.25 kph		55 min	
DISTANCE		DIRECTION	INFORMATION	DISTANCE REGRESS	
TOTAL	PARTIAL				
11,70	0,89	 16	SMR Sortie Galerie de la Beuchille	29,78	
12,78	1,08	 17	SMR	28,70	
15,39	2,61	 18	 SMR	26,09	
15,51	0,12	 19	 SMR Entrée du tunnel de Develier	25,97	
16,28	0,77	 20	Sortie du tunnel de Develier	25,20	

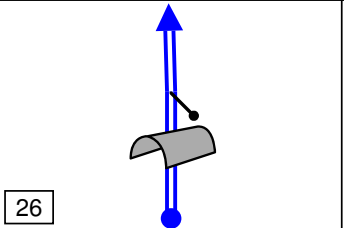
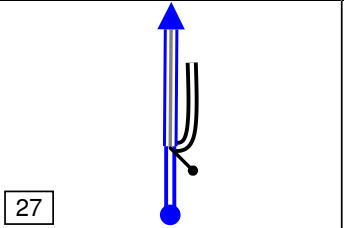
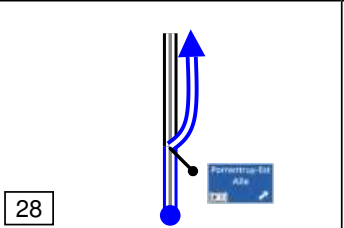

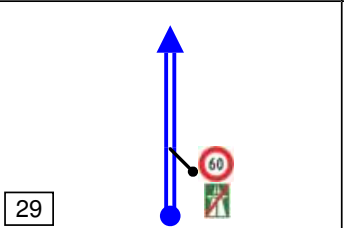

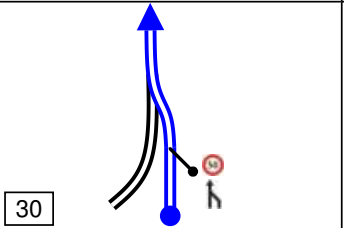

PROXIMA NOTA
PROCH NOTE
NEXT NOTE

2,36

From TC 1D Moutier - Service OUT		DISTANCE		DAY Sam. 28 mars	
To TC 2 Villars		41.48km		SECTION 2	
		AVERAGE		TIME ALLOWED	
		45.25 kph		55 min	
DISTANCE		DIRECTION	INFORMATION	DISTANCE REGRESS	
TOTAL	PARTIAL				
18,65	2,37		SMR	22,83	
22,35	3,70		 SMR	19,13	
22,98	0,63		 Entrée du tunnel du Mont-Russelin SMR	18,50	
26,55	3,57		Sortie du tunnel du Mont-Russelin SMR	14,93	
26,96	0,41		 Sortie du tunnel du Mont-Terri SMR	14,52	

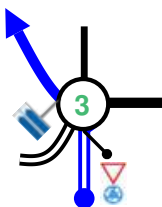



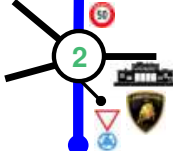



PROXIMA NOTA
PROCH NOTE
NEXT NOTE

4,06

From TC 1D Moutier - Service OUT		DISTANCE		DAY Sam. 28 mars	
To TC 2 Villars		41.48km		SECTION 2	
		AVERAGE		TIME ALLOWED	
		45.25 kph		55 min	
DISTANCE		DIRECTION	INFORMATION	DISTANCE REGRESS	
TOTAL	PARTIAL				
31,02	4,06		Sortie du tunnel du Mont-Terri SMR	10,46	
31,33	0,31		SMR	10,15	
35,36	4,03			6,12	
35,68	0,32			5,80	
35,80	0,12			5,68	

PROXIMA NOTA
PROCH NOTE
NEXT NOTE

0,08

From TC 1D Moutier - Service OUT		DISTANCE		DAY Sam. 28 mars	
To TC 2 Villars		41.48km		SECTION 2	
		AVERAGE		TIME ALLOWED	
		45.25 kph		55 min	
DISTANCE		DIRECTION	INFORMATION		DISTANCE REGRESS
TOTAL	PARTIAL				
35,88	0,08	 31		5,60	
36,01	0,13	 32		5,47	
36,08	0,07	 33		5,40	
36,82	0,74	 34	SMR	4,66	
37,03	0,21	 35	SMR	4,45	

PROXIMA NOTA
PROCH NOTE
NEXT NOTE

0,14

From TC 1D Moutier - Service OUT		DISTANCE		DAY Sam. 28 mars	
To TC 2 Villars		41.48km		SECTION 2	
		AVERAGE		TIME ALLOWED	
		45.25 kph		55 min	
DISTANCE		DIRECTION	INFORMATION	DISTANCE REGRESS	
TOTAL	PARTIAL				
37,17	0,14			4,31	
37,48	0,31		SMR	4,00	
37,81	0,33		SMR	3,67	
37,87	0,06			3,61	
38,31	0,44			3,17	

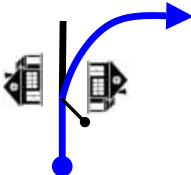




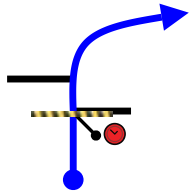



PROXIMA NOTA
PROCH NOTE
NEXT NOTE

0,37

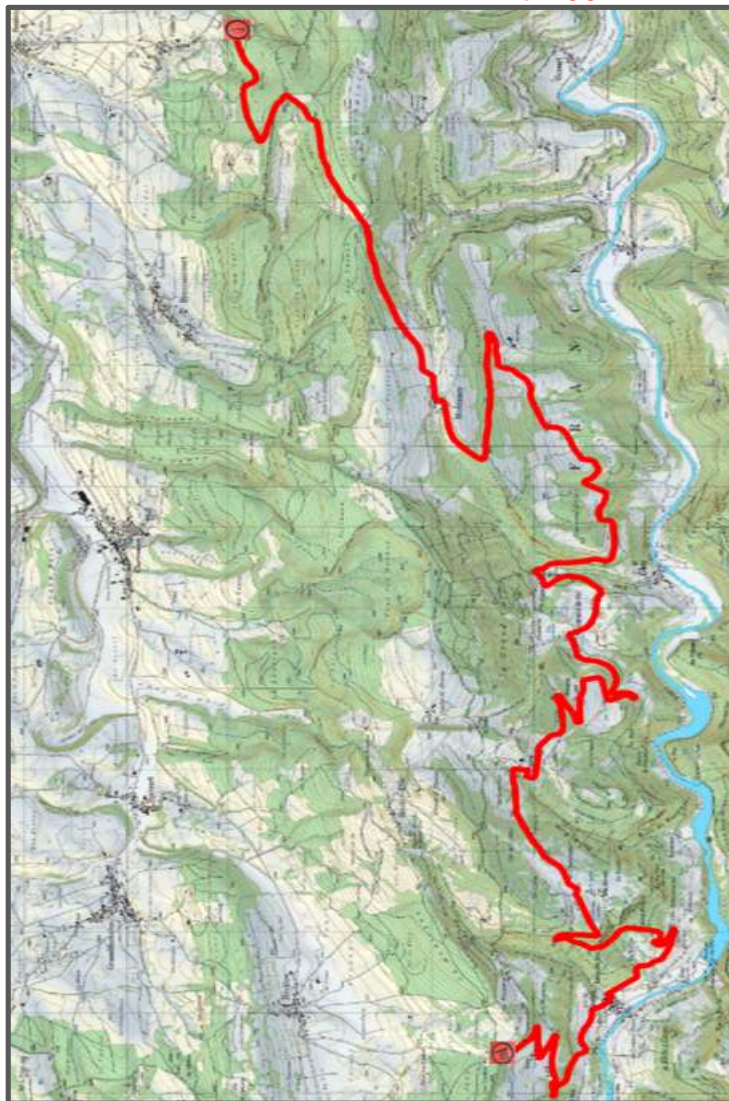
From TC 1D Moutier - Service OUT		DISTANCE		DAY Sam. 28 mars	
To TC 2 Villars		41.48km		SECTION 2	
		AVERAGE		TIME ALLOWED	
		45.25 kph		55 min	
DISTANCE		DIRECTION	INFORMATION	DISTANCE REGRESS	
TOTAL	PARTIAL				
38,68	0,37	 41	 SMR	2,80	
38,80	0,12	 42	 SMR	2,68	
39,26	0,46	 43	SMR	2,22	
39,67	0,41	 44	 SMR	1,81	
40,43	0,76	 45	 SMR	1,05	

PROXIMA NOTA
PROCH NOTE
NEXT NOTE

0,36

From TC		1D Moutier - Service OUT		DISTANCE		DAY Sam. 28 mars	
To TC		2 Villars		41.48km		SECTION 2	
				AVERAGE		TIME ALLOWED	
				45.25 kph		55 min	
DISTANCE		DIRECTION		INFORMATION		DISTANCE REGRESS	
TOTAL	PARTIAL						
40,79	0,36			SMR		0,69	
41,16	0,37			 SMR		0,32	
41,34	0,18			 Montancy St-Hippolyte 27 km SMR		0,14	
41,48	0,14			 TC 2 Villars		0,00	
				 TC 2 Villars (0.340) 47.38367° 7.08480° ALT: 590 m 			
PROXIMA NOTA PROCH NOTE NEXT NOTE		0,35					

SS 2 - 5
Villars-Réclère
28.100 km



SS 2 - 5

Villars-Réclère



TIME CONTROL



START SS



END SS



STOP SS



From TC 2 Villars		DISTANCE		DAY Sam. 28 mars						
To TC 3 Cornol		53.70km		SECTION 2						
SPECIAL STAGE 2		AVERAGE		TIME ALLOWED						
Villars - Réclère 1		28.10km		46.03 kph						
				70 min						
DISTANCE		DIRECTION		INFORMATION						
TOTAL	PARTIAL			DISTANCE REGRESS						
0,00	0,00	 <div style="display: flex; justify-content: space-between;"> 1 28,10 </div>		 START SS 2 Villars - Réclère 1 28.10 km <table border="1"> <tr><td>47.38161°</td></tr> <tr><td>7.08332°</td></tr> <tr><td>ALT: 610 m</td></tr> </table>		47.38161°	7.08332°	ALT: 610 m		
47.38161°										
7.08332°										
ALT: 610 m										
1,57	1,57	 <div style="display: flex; justify-content: space-between;"> 2 26,53 </div>		 1.57 <table border="1"> <tr><td>47.37920°</td></tr> <tr><td>7.06468°</td></tr> <tr><td>ALT: 730 m</td></tr> </table>		47.37920°	7.06468°	ALT: 730 m		
47.37920°										
7.06468°										
ALT: 730 m										
2,21	0,64	 <div style="display: flex; justify-content: space-between;"> 3 25,89 </div>		 2.21 <table border="1"> <tr><td>47.37715°</td></tr> <tr><td>7.07239°</td></tr> <tr><td>ALT: 780 m</td></tr> </table>		47.37715°	7.07239°	ALT: 780 m		
47.37715°										
7.07239°										
ALT: 780 m										
3,89	1,68	 <div style="display: flex; justify-content: space-between;"> 4 24,21 </div>		 3.90 <table border="1"> <tr><td>47.37082°</td></tr> <tr><td>7.05312°</td></tr> <tr><td>ALT: 850 m</td></tr> </table>		47.37082°	7.05312°	ALT: 850 m		
47.37082°										
7.05312°										
ALT: 850 m										
4,05	0,16	 <div style="display: flex; justify-content: space-between;"> 5 24,05 </div>		 4.05 <table border="1"> <tr><td>Col de Montvoire</td></tr> <tr><td>858 m</td></tr> </table> <table border="1"> <tr><td>47.37007°</td></tr> <tr><td>7.05141°</td></tr> <tr><td>ALT: 860 m</td></tr> </table>		Col de Montvoire	858 m	47.37007°	7.05141°	ALT: 860 m
Col de Montvoire										
858 m										
47.37007°										
7.05141°										
ALT: 860 m										

2

PROXIMA NOTA
PROCH NOTE
NEXT NOTE

1,32

From TC 2 Villars		DISTANCE		DAY Sam. 28 mars	
To TC 3 Cornol		53.70km		SECTION 2	
SPECIAL STAGE 2		AVERAGE		TIME ALLOWED	
Villars - Réclère 1		28.10km		46.03 kph	
DISTANCE		DIRECTION		INFORMATION	
TOTAL	PARTIAL			DISTANCE REGRESS	
5,37	1,32				
6,18	0,81				
6,40	0,22				
7,41	1,01				
8,91	1,50				

2

PROXIMA NOTA
PROCH NOTE
NEXT NOTE

0,66

From TC 2 Villars		DISTANCE		DAY Sam. 28 mars								
To TC 3 Cornol		53.70km		SECTION 2								
SPECIAL STAGE 2		AVERAGE		TIME ALLOWED								
Villars - Réclère 1		28.10km		46.03 kph								
DISTANCE		DIRECTION		INFORMATION								
TOTAL	PARTIAL			DISTANCE REGRESS								
9,57	0,66				9.57	44,13						
								47.35640° 7.02669° ALT: 680 m				
									10.31	43,39		
												47.35372° 7.01835° ALT: 660 m
	47.35002° 7.00991° ALT: 620 m											
11,21	0,90				10.31	43,39						
								47.35372° 7.01835° ALT: 660 m				
									11.21	42,49		
												47.35002° 7.00991° ALT: 620 m
	47.35002° 7.00991° ALT: 620 m											
11,98	0,77				11.98	41,72						
								47.34836° 7.00322° ALT: 570 m				
									12.90	40,80		
												47.35195° 6.99621° ALT: 530 m
	47.35195° 6.99621° ALT: 530 m											
12,90	0,92				12.90	40,80						
								47.35195° 6.99621° ALT: 530 m				
									12.90	40,80		
												47.35195° 6.99621° ALT: 530 m
	47.35195° 6.99621° ALT: 530 m											
0,34												

2

PROXIMA NOTA
PROCH NOTE
NEXT NOTE

0,34

From TC 2 Villars		DISTANCE		DAY Sam. 28 mars	
To TC 3 Cornol		53.70km		SECTION 2	
SPECIAL STAGE 2		AVERAGE		TIME ALLOWED	
Villars - Réclère 1		28.10km		46.03 kph	
DISTANCE		DIRECTION		INFORMATION	
TOTAL	PARTIAL			DISTANCE REGRESS	
13,24	0,34				
13,74	0,50				
14,51	0,77				
14,61	0,10				
14,79	0,18				

2

PROXIMA NOTA
PROCH NOTE
NEXT NOTE

1,23

From TC		2 Villars		DISTANCE		DAY		Sam. 28 mars	
To TC		3 Cornol		53.70km		SECTION		2	
SPECIAL STAGE				2		AVERAGE		TIME ALLOWED	
Villars - Réclère 1				28.10km		46.03 kph		70 min	
DISTANCE		DIRECTION		INFORMATION				DISTANCE	
TOTAL	PARTIAL							REGRESS	
16,01	1,22			16.01 47.34608° 6.97404° ALT: 590 m				37,69	
17,00	0,99			17.00 47.35093° 6.97372° ALT: 630 m				36,70	
17,72	0,72			17.72 47.35291° 6.97428° ALT: 680 m				35,98	
18,60	0,88			18.60 47.35453° 6.96432° ALT: 730 m				35,10	
18,97	0,37							34,73	
PROXIMA NOTA PROCH NOTE NEXT NOTE		0,04							

2

From TC 2 Villars		DISTANCE		DAY Sam. 28 mars	
To TC 3 Cornol		53.70km		SECTION 2	
SPECIAL STAGE 2		AVERAGE		TIME ALLOWED	
Villars - Réclère 1		28.10km		46.03 kph	
DISTANCE		DIRECTION		INFORMATION	
TOTAL	PARTIAL			DISTANCE REGRESS	
19,01	0,04	 26 9,09		 19.01 47.35544° 6.96202° ALT: 750 m	
20,09	1,08	 27 8,01		 20.08 47.35493° 6.95042° ALT: 750 m	
20,84	0,75	 28 7,26		 20.84 47.35104° 6.94250° ALT: 680 m	
21,43	0,59	 29 6,67		 21.43 47.34911° 6.93543° ALT: 670 m	
22,87	1,44	 30 5,23		 22.87 47.34541° 6.93617° ALT: 540 m	

2

PROXIMA NOTA
PROCH NOTE
NEXT NOTE

0,72

From TC		2 Villars		DISTANCE		DAY		Sam. 28 mars					
To TC		3 Cornol		53.70km		SECTION		2					
SPECIAL STAGE				2		AVERAGE		TIME ALLOWED					
Villars - Réclère 1				28.10km		46.03 kph		70 min					
DISTANCE		DIRECTION				INFORMATION				DISTANCE REGRESS			
TOTAL	PARTIAL												
23,59	0,72	 31 4,51				 23.59 <table border="1"> <tr><td>47.34243°</td></tr> <tr><td>6.93631°</td></tr> <tr><td>ALT: 480 m</td></tr> </table>				47.34243°	6.93631°	ALT: 480 m	30,11
47.34243°													
6.93631°													
ALT: 480 m													
24,52	0,93	 32 3,58				<div style="border: 1px solid red; padding: 2px; display: inline-block;">VAUFREY</div>				29,18			
24,73	0,21	 33 3,37				 24.73 <table border="1"> <tr><td>47.34827°</td></tr> <tr><td>6.92563°</td></tr> <tr><td>ALT: 410 m</td></tr> </table>				47.34827°	6.92563°	ALT: 410 m	28,97
47.34827°													
6.92563°													
ALT: 410 m													
24,78	0,05	 34 3,32				 24.78 <table border="1"> <tr><td>47.34797°</td></tr> <tr><td>6.92519°</td></tr> <tr><td>ALT: 410 m</td></tr> </table>				47.34797°	6.92519°	ALT: 410 m	28,92
47.34797°													
6.92519°													
ALT: 410 m													
24,85	0,07	 35 3,25				 24.85 <table border="1"> <tr><td>47.34816°</td></tr> <tr><td>6.92433°</td></tr> <tr><td>ALT: 400 m</td></tr> </table>				47.34816°	6.92433°	ALT: 400 m	28,85
47.34816°													
6.92433°													
ALT: 400 m													

2

PROXIMA NOTA
PROCH NOTE
NEXT NOTE

0,80

From TC 2 Villars		DISTANCE	DAY Sam. 28 mars				
To TC 3 Cornol		53.70km	SECTION 2				
SPECIAL STAGE 2		AVERAGE	TIME ALLOWED				
Villars - Réclère 1 28.10km		46.03 kph	70 min				
DISTANCE		DIRECTION	INFORMATION	DISTANCE REGRESS			
TOTAL	PARTIAL						
25,65	0,80		<p>25.65</p> <table border="1"> <tr><td>47.35055°</td></tr> <tr><td>6.91574°</td></tr> <tr><td>ALT: 460 m</td></tr> </table>	47.35055°	6.91574°	ALT: 460 m	28,05
47.35055°							
6.91574°							
ALT: 460 m							
27,04	1,39		<p>27.04</p> <table border="1"> <tr><td>47.35281°</td></tr> <tr><td>6.91866°</td></tr> <tr><td>ALT: 560 m</td></tr> </table>	47.35281°	6.91866°	ALT: 560 m	26,66
47.35281°							
6.91866°							
ALT: 560 m							
27,45	0,41		<p>27.45</p> <table border="1"> <tr><td>47.35426°</td></tr> <tr><td>6.91615°</td></tr> <tr><td>ALT: 590 m</td></tr> </table>	47.35426°	6.91615°	ALT: 590 m	26,25
47.35426°							
6.91615°							
ALT: 590 m							
27,69	0,24			26,01			
28,10	0,41		<p>FINISH SS 2 Villars - Réclère 1 28.10 km</p> <table border="1"> <tr><td>47.35603°</td></tr> <tr><td>6.91666°</td></tr> <tr><td>ALT: 640 m</td></tr> </table>	47.35603°	6.91666°	ALT: 640 m	25,60
47.35603°							
6.91666°							
ALT: 640 m							

2

PROXIMA NOTA
PROCH NOTE
NEXT NOTE

0,26

From TC 2 Villars		DISTANCE		DAY Sam. 28 mars	
To TC 3 Cornol		53.70km		SECTION 2	
		AVERAGE		TIME ALLOWED	
		46.03 kph		70 min	
DISTANCE		DIRECTION	INFORMATION		DISTANCE REGRESS
TOTAL	PARTIAL				
28,35	0,25	 41	 STOP SS 2 Villars - Réclère 1 47.35810° 6.91546° ALT: 660 m	25,35	
28,53	0,18	 42	 SMR	25,17	
30,07	1,54	 43	 Réclère SMR	23,63	
30,30	0,23	 44		23,40	
31,01	0,71	 45	 Porrentruy 14 km SMR	22,69	

PROXIMA NOTA
PROCH NOTE
NEXT NOTE

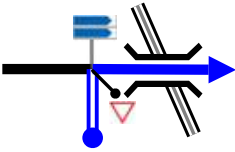

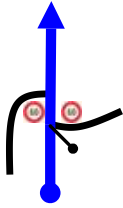

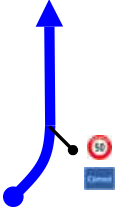

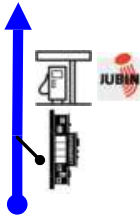

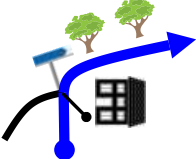

0,28

From TC 2 Villars		DISTANCE		DAY Sam. 28 mars	
To TC 3 Cornol		53.70km		SECTION 2	
		AVERAGE		TIME ALLOWED	
		46.03 kph		70 min	
DISTANCE		DIRECTION	INFORMATION	DISTANCE REGRESS	
TOTAL	PARTIAL				
31,29	0,28			22,41	
33,97	2,68			19,73	
36,68	2,71			17,02	
37,44	0,76			16,26	
38,04	0,60			15,66	

PROXIMA NOTA
PROCH NOTE
NEXT NOTE

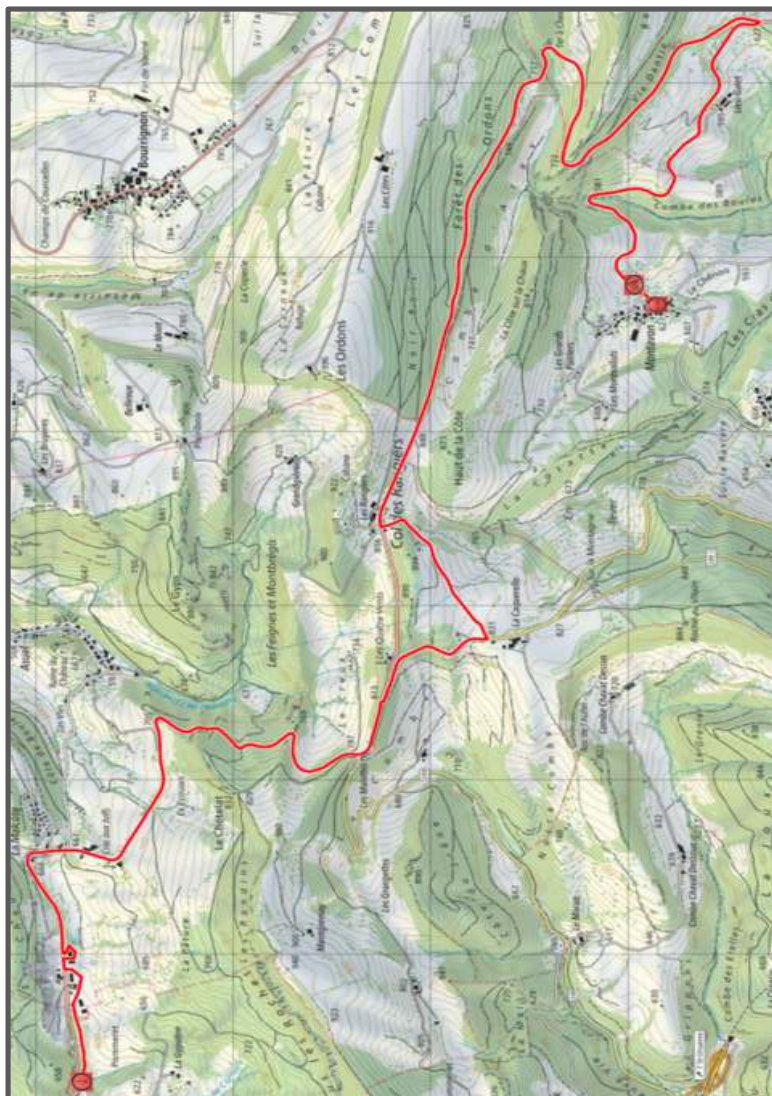
1,36

From TC 2 Villars		DISTANCE	DAY Sam. 28 mars	
To TC 3 Cornol		53.70km	SECTION 2	
		AVERAGE	TIME ALLOWED	
		46.03 kph	70 min	
DISTANCE		DIRECTION	INFORMATION	DISTANCE REGRESS
TOTAL	PARTIAL			
39,40	1,36			14,30
39,87	0,47			13,83
41,11	1,24			12,59
45,92	4,81			7,78
50,31	4,39			3,39
PROXIMA NOTA PROCH NOTE NEXT NOTE		0,46		

From TC 2 Villars		DISTANCE	DAY Sam. 28 mars	
To TC 3 Cornol		53.70km	SECTION 2	
		AVERAGE	TIME ALLOWED	
		46.03 kph	70 min	
DISTANCE		DIRECTION	INFORMATION	DISTANCE REGRESS
TOTAL	PARTIAL			
50,77	0,46	 56		2,93
51,57	0,80	 57		2,13
51,78	0,21	 58		1,92
51,85	0,07	 59	Ravitaillement Garage du Rallye Cornol 	1,85
52,06	0,21	 60		1,64
PROXIMA NOTA PROCH NOTE NEXT NOTE		0,22		

From TC 2 Villars		DISTANCE	DAY Sam. 28 mars	
To TC 3 Cornol		53.70km	SECTION 2	
		AVERAGE	TIME ALLOWED	
		46.03 kph	70 min	
DISTANCE		DIRECTION	INFORMATION	DISTANCE REGRESS
TOTAL	PARTIAL			
52,28	0,22			1,42
52,51	0,23			1,19
53,59	1,08		Entrée sur parking	0,11
53,65	0,06		Zone d'attente CH	0,05
53,70	0,05		 TC 3 Cornol (0.350) 47.39877° 7.17201° ALT: 550 m	0,00
PROXIMA NOTA PROCH NOTE NEXT NOTE		0,36		

SS 3 - 6
Cornol - Montavon
13.580 km



SS 3 - 6

Cornol - Montavon




TIME CONTROL



START SS



END SS



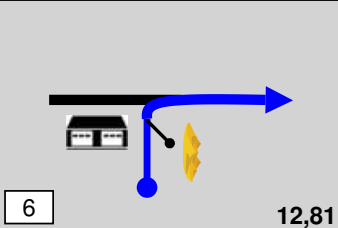


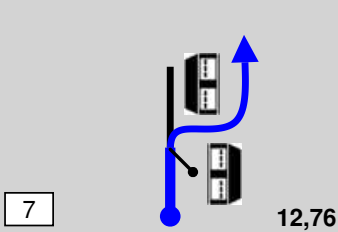


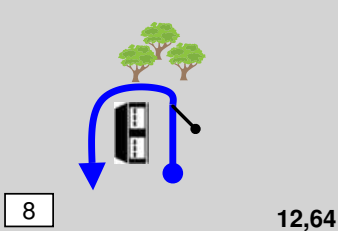
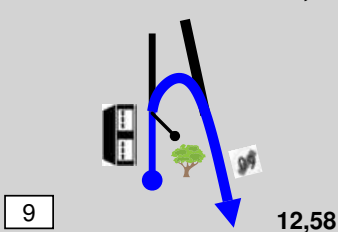

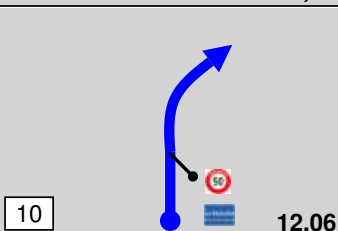


STOP SS



From TC 3 Cornol		DISTANCE		DAY Sam. 28 mars		
To TC 4 Boécourt		17.57km		SECTION 2		
SPECIAL STAGE 3		AVERAGE		TIME ALLOWED		
Cornol - Montavon 1		13.58km		25 min		
DISTANCE		DIRECTION	INFORMATION			DISTANCE REGRESS
TOTAL	PARTIAL					
0,00	0,00	 1 13,58	 START SS 3 Cornol - Montavon 1 13.58 km	47.39845° 7.17652° ALT: 570 m	17,57	3
0,50	0,50	 2 13,08	 0.50	47.39883° 7.18298° ALT: 590 m	17,07	
0,61	0,11	 3 12,97	!!! JUMP !!!		16,96	
0,68	0,07	 4 12,90			16,89	
0,74	0,06	 5 12,84			16,83	

PROXIMA NOTA
PROCH NOTE
NEXT NOTE

0,03

From TC 3 Cornol		DISTANCE		DAY Sam. 28 mars	
To TC 4 Boécourt		17.57km		SECTION 2	
SPECIAL STAGE 3		AVERAGE		TIME ALLOWED	
Cornol - Montavon 1		13.58km		42.17 kph	
				25 min	
DISTANCE		DIRECTION	INFORMATION		DISTANCE REGRESS
TOTAL	PARTIAL				
0,77	0,03			0,77	16,80
				47.39910° 7.18572° ALT: 610 m	
0,82	0,05			0,82	16,75
				47.39918° 7.18632° ALT: 610 m	
0,94	0,12				16,63
1,00	0,06				16,57
1,52	0,52				16,05

3

PROXIMA NOTA
PROCH NOTE
NEXT NOTE

0,21

From TC 3 Cornol		DISTANCE		DAY Sam. 28 mars		
To TC 4 Boécourt		17.57km		SECTION 2		
SPECIAL STAGE 3		AVERAGE		TIME ALLOWED		
Cornol - Montavon 1		13.58km		42.17 kph		
				25 min		
DISTANCE		DIRECTION	INFORMATION			DISTANCE REGRESS
TOTAL	PARTIAL					
1,73	0,21	 11				15,84
1,80	0,07	 12	 1.80	 47.39931 ° 7.19478 ° ALT: 660 m		15,77
2,06	0,26	 13	 2.06	 47.39706 ° 7.19407 ° ALT: 670 m		15,51
2,95	0,89	 14	 2.95	 47.39503 ° 7.20480 ° ALT: 690 m		14,62
3,74	0,79	 15	 3.74	 47.38892 ° 7.20368 ° ALT: 770 m		13,83

3

PROXIMA NOTA
PROCH NOTE
NEXT NOTE

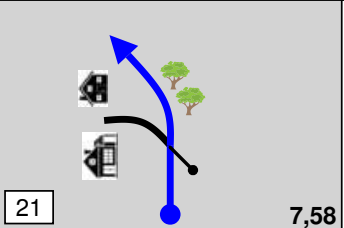
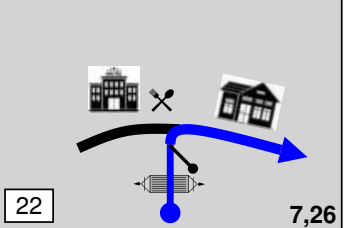


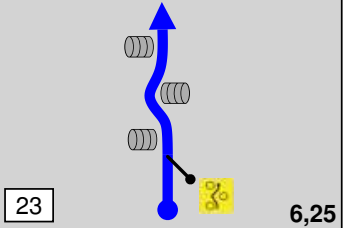

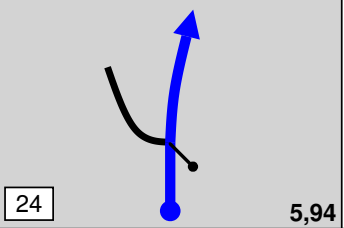


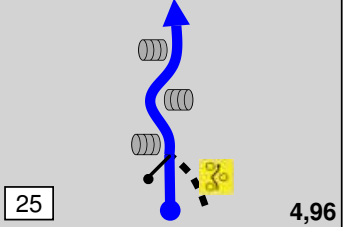



0,53

From TC 3 Cornol		DISTANCE		DAY Sam. 28 mars			
To TC 4 Boécourt		17.57km		SECTION 2			
SPECIAL STAGE 3		AVERAGE		TIME ALLOWED			
Cornol - Montavon 1		13.58km		42.17 kph			
25 min							
DISTANCE		DIRECTION	INFORMATION			DISTANCE REGRESS	
TOTAL	PARTIAL						
4,27	0,53	 16	9,31	 4.27		 47.38593° 7.20213° ALT: 790 m	13,30
5,24	0,63	 18	8,34		12,33		
						5,40	0,16
5,93	0,53	 20	7,65	 5.93	 47.38245° 7.21715° ALT: 850 m		

3

PROXIMA NOTA
PROCH NOTE
NEXT NOTE

0,07

From TC 3 Cornol		DISTANCE		DAY Sam. 28 mars	
To TC 4 Boécourt		17.57km		SECTION 2	
SPECIAL STAGE 3		AVERAGE		TIME ALLOWED	
Cornol - Montavon 1		13.58km		42.17 kph	
25 min					
DISTANCE		DIRECTION	INFORMATION	DISTANCE REGRESS	
TOTAL	PARTIAL				
6,00	0,07			11,57	
6,32	0,32		 6.32  47.38480° 7.21955° ALT: 850 m	11,25	
7,33	1,01		 Chicane 1	10,24	
7,64	0,31		 7.64  47.38165° 7.23631° ALT: 800 m	9,93	
8,62	0,98		 8.62  Chicane 2  47.37948° 7.24863° ALT: 750 m	8,95	

3

PROXIMA NOTA
PROCH NOTE
NEXT NOTE

0,67

From TC		3 Cornol		DISTANCE		DAY		Sam. 28 mars		
To TC		4 Boécourt		17.57km		SECTION		2		
SPECIAL STAGE				3		AVERAGE		TIME ALLOWED		
Cornol - Montavon 1				13.58km		42.17 kph		25 min		
DISTANCE		DIRECTION				INFORMATION				DISTANCE REGRESS
TOTAL	PARTIAL									
9,29	0,67					 9.29				8,28
		26				 47.37714° 7.25586° ALT: 710 m				
10,03	0,74					 10.03				7,54
		27				 47.37661° 7.24717° ALT: 720 m				
11,40	1,37					 11.40				6,17
		28				 47.36786° 7.25793° ALT: 620 m				
12,20	0,80					 12.20				5,37
		29				 47.37047° 7.24950° ALT: 600 m				
13,08	0,88					 13.08				4,49
		30				 47.37540° 7.24416° ALT: 590 m				

3

PROXIMA NOTA
PROCH NOTE
NEXT NOTE

0,29

From TC 3 Cornol		DISTANCE	DAY Sam. 28 mars	
To TC 4 Boécourt		17.57km	SECTION 2	
SPECIAL STAGE 3		AVERAGE	TIME ALLOWED	
Cornol - Montavon 1 13.58km		42.17 kph	25 min	
DISTANCE		DIRECTION	INFORMATION	DISTANCE REGRESS
TOTAL	PARTIAL			
13,36	0,28			4,21
13,58	0,22		FINISH SS 3 Cornol - Montavon 1 13.58 km	3,99
13,81	0,23		 Montavon	3,76
13,85	0,04		 STOP SS 3 Cornol - Montavon 1	3,72
13,96	0,11		 	3,61
PROXIMA NOTA PROCH NOTE NEXT NOTE		0,15		

3

From TC		3 Cornol		DISTANCE		DAY	
To TC		4 Boécourt		17.57km		Sam. 28 mars	
				AVERAGE		SECTION	
				42.17 kph		2	
						TIME ALLOWED	
						25 min	
DISTANCE		DIRECTION		INFORMATION		DISTANCE REGRESS	
TOTAL	PARTIAL						
14,11	0,15	36		SMR		3,46	
14,33	0,22	37		18t SMR		3,24	
15,13	0,80	38		50 Séprais SMR		2,44	
15,60	0,47	39		50 Boécourt SMR		1,97	
16,79	1,19	40		50 Boécourt		0,78	

PROXIMA NOTA
PROCH NOTE
NEXT NOTE

0,22

From TC 3 Cornol		DISTANCE		DAY Sam. 28 mars	
To TC 4 Boécourt		17.57km		SECTION 2	
		AVERAGE		TIME ALLOWED	
		42.17 kph		25 min	
DISTANCE		DIRECTION	INFORMATION		DISTANCE REGRESS
TOTAL	PARTIAL				
17,01	0,22	 41			0,56
17,26	0,25	 42			0,31
17,57	0,31	 43	 TC 4 Boécourt	 (0.110) 47.35177° 7.21870° ALT: 520 m	0,00

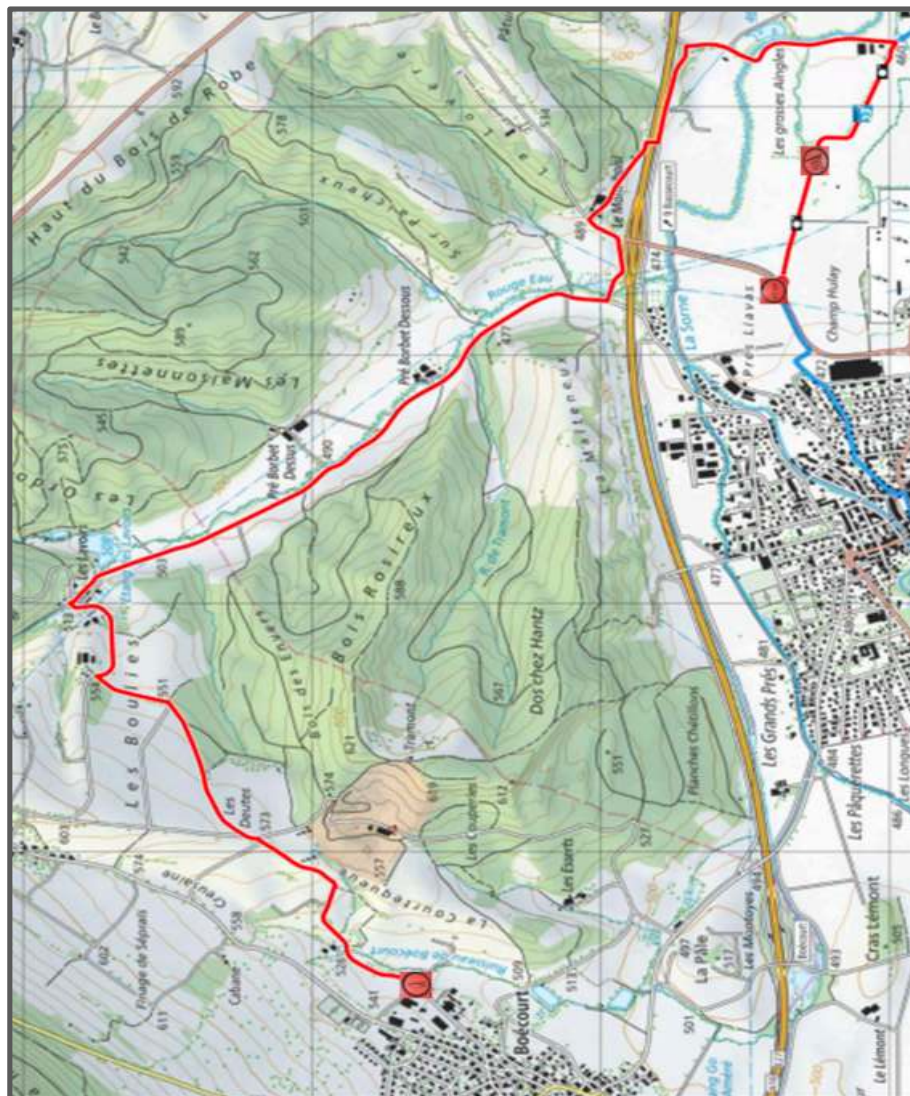
PROXIMA NOTA
PROCH NOTE
NEXT NOTE

0,12



A series of ten horizontal dashed lines providing space for text or notes.

SS 4 - 7
Boécourt - Bassecourt
7.170 km



SS 4 - 7

Boécourt - Bassecourt



TIME CONTROL



START SS



END SS



STOP SS

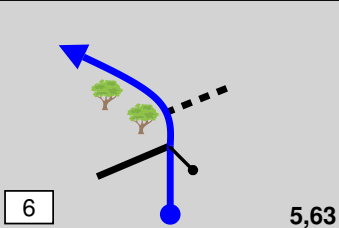
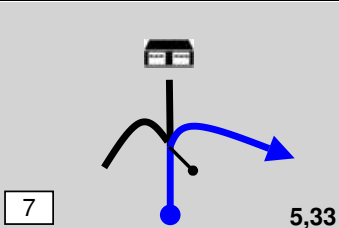
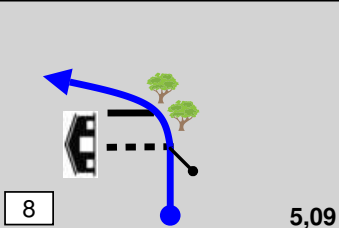
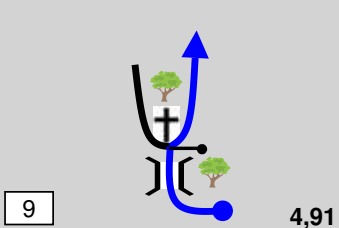
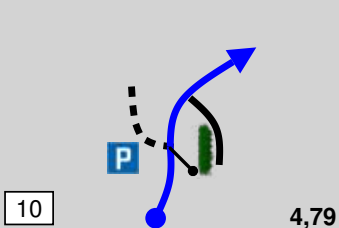


From TC 4 Boécourt		DISTANCE		DAY Sam. 28 mars		
To TC 4A Moutier - REG IN		28.32km		SECTION 2		
SPECIAL STAGE 4		AVERAGE		TIME ALLOWED		
Boécourt - Bassecourt 1		7.17km		40 min		
DISTANCE		DIRECTION	INFORMATION			DISTANCE REGRESS
TOTAL	PARTIAL					
0,00	0,00			START SS 4 Boécourt - Bassecourt 1 7.17 km	28,32	
		7,17				47.35251° 7.21984° ALT: 520 m
		1				
0,29	0,29				28,03	
		6,88	0,29			47.35456° 7.22183° ALT: 520 m
		2				
0,48	0,19				27,84	
		6,69				
		3				
0,57	0,09				27,75	
		6,60				
		4				
0,94	0,37				27,38	
		6,23	0,94			47.35765° 7.22764° ALT: 570 m
		5				

4

PROXIMA NOTA
PROCH NOTE
NEXT NOTE

0,60

From TC 4 Boécourt		DISTANCE		DAY Sam. 28 mars	
To TC 4A Moutier - REG IN		28.32km		SECTION 2	
SPECIAL STAGE 4		AVERAGE		TIME ALLOWED	
Boécourt - Bassecourt 1 7.17km		42.48 kph		40 min	
DISTANCE		DIRECTION	INFORMATION		
TOTAL	PARTIAL		⚡	📶	DISTANCE REGRESS
1,54	0,60				1.54
		6 5,63			
1,84	0,30		1.84	26,48	
		7 5,33			
2,08	0,24			26,24	
		8 5,09			
2,26	0,18		2.26	26,06	
		9 4,91			
2,38	0,12		2.38	25,94	
		10 4,79			

PROXIMA NOTA
PROCH NOTE
NEXT NOTE

0,55

From TC 4 Boécourt		DISTANCE		DAY Sam. 28 mars	
To TC 4A Moutier - REG IN		28.32km		SECTION 2	
SPECIAL STAGE 4		AVERAGE		TIME ALLOWED	
Boécourt - Bassecourt 1		7.17km		40 min	
DISTANCE		DIRECTION	INFORMATION	DISTANCE REGRESS	
TOTAL	PARTIAL				
2,93	0,55			25,39	
3,31	0,38		 3.31 47.35516° 7.24724° ALT: 480 m	25,01	
3,55	0,24			24,77	
3,80	0,25		 3.80 47.35197° 7.25162° ALT: 480 m	24,52	
4,12	0,32			24,20	

4

PROXIMA NOTA
PROCH NOTE
NEXT NOTE

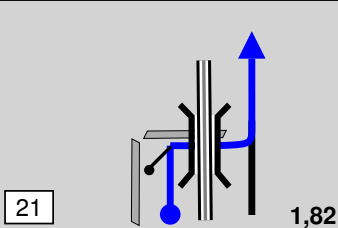


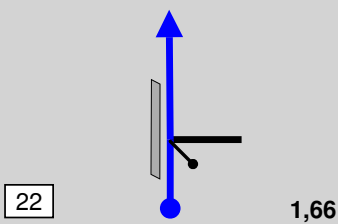
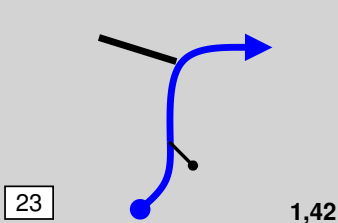


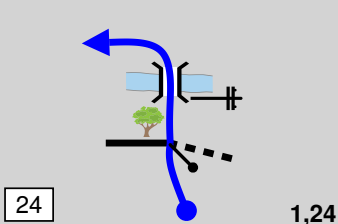
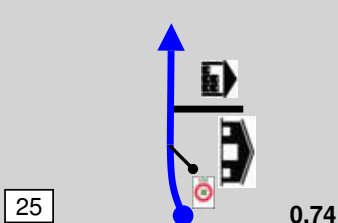

0,30

From TC		4	Boécourt	DISTANCE		DAY Sam. 28 mars	
To TC		4A	Moutier - REG IN	28.32km		SECTION 2	
SPECIAL STAGE				4	AVERAGE		TIME ALLOWED
Boécourt - Bassecourt 1				7.17km	42.48 kph		40 min
DISTANCE		DIRECTION		INFORMATION			DISTANCE REGRESS
TOTAL	PARTIAL						
4,42	0,30						23,90
4,57	0,15					4.57	23,75
						47.34656° 7.25628° ALT: 470 m	
4,85	0,28						23,47
4,96	0,11				4.97		23,36
					47.34705° 7.26053° ALT: 480 m		
5,28	0,32						23,04

4

PROXIMA NOTA
PROCH NOTE
NEXT NOTE

0,07

From TC 4 Boécourt		DISTANCE		DAY Sam. 28 mars				
To TC 4A Moutier - REG IN		28.32km		SECTION 2				
SPECIAL STAGE 4		AVERAGE		TIME ALLOWED				
Boécourt - Bassecourt 1 7.17km		42.48 kph		40 min				
DISTANCE		DIRECTION	INFORMATION		DISTANCE REGRESS			
TOTAL	PARTIAL							
5,35	0,07		 5.35	 <table border="1" data-bbox="784 383 940 462"> <tr><td>47.34525°</td></tr> <tr><td>7.26476°</td></tr> <tr><td>ALT: 470 m</td></tr> </table>	47.34525°	7.26476°	ALT: 470 m	22,97
					47.34525°			
7.26476°								
ALT: 470 m								
5,51	0,16		22,81					
5,75	0,24		 5.75	 <table border="1" data-bbox="784 845 940 925"> <tr><td>47.34408°</td></tr> <tr><td>7.26947°</td></tr> <tr><td>ALT: 470 m</td></tr> </table>	47.34408°	7.26947°	ALT: 470 m	22,57
47.34408°								
7.26947°								
ALT: 470 m								
5,93	0,18				22,39			
6,43	0,50				21,89			

4

PROXIMA NOTA
PROCH NOTE
NEXT NOTE

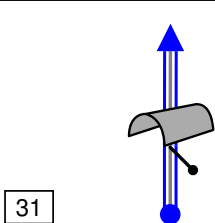

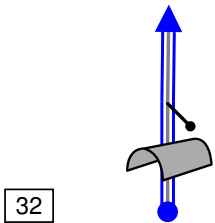
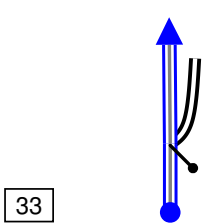
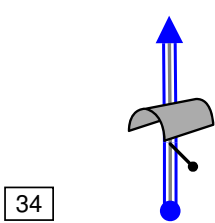

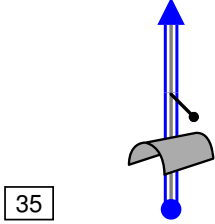
0,10

From TC		4 Boécourt		DISTANCE		DAY	
To TC		4A Moutier - REG IN		28.32km		Sam. 28 mars	
SPECIAL STAGE		4		AVERAGE		SECTION	
Boécourt - Bassecourt 1		7.17km		42.48 kph		TIME ALLOWED	
DISTANCE		DIRECTION		INFORMATION		DISTANCE REGRESS	
TOTAL	PARTIAL						
6,53	0,10					21,79	
6,56	0,03					21,76	
7,17	0,61			<p>FINISH SS 4 Boécourt - Bassecourt 1 7.17 km</p>		21,15	
				<p>47.34009° 7.26388° ALT: 460 m</p>			
7,67	0,50			<p>STOP SS 4 Boécourt - Bassecourt 1</p>		20,65	
				<p>47.34107° 7.25735° ALT: 460 m</p>			
8,19	0,52					20,13	

4

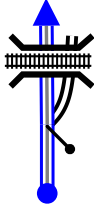


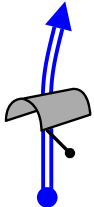

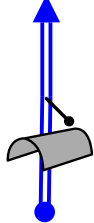
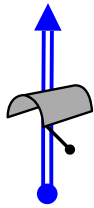

PROXIMA NOTA
PROCH NOTE
NEXT NOTE

2,70

From TC 4 Boécourt		DISTANCE		DAY Sam. 28 mars	
To TC 4A Moutier - REG IN		28.32km		SECTION 2	
		AVERAGE		TIME ALLOWED	
		42.48 kph		40 min	
DISTANCE		DIRECTION	INFORMATION	DISTANCE REGRESS	
TOTAL	PARTIAL				
10,89	2,70		 Entrée du tunnel de Develier	17,43	
11,66	0,77		Sortie du tunnel de Develier	16,66	
13,52	1,86			14,80	
15,47	1,95		 Entrée galerie de Beuchille	12,85	
16,35	0,88		Sortie galerie de Beuchille	11,97	

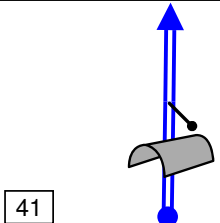
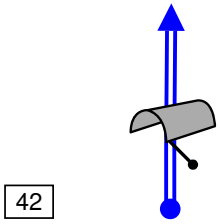

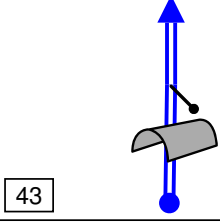
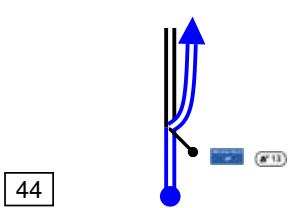


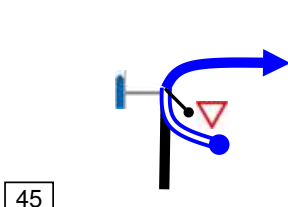

PROXIMA NOTA
PROCH NOTE
NEXT NOTE

0,56

From TC		4 Boécourt		DISTANCE		DAY Sam. 28 mars	
To TC		4A Moutier - REG IN		28.32km		SECTION 2	
				AVERAGE		TIME ALLOWED	
				42.48 kph		40 min	
DISTANCE		DIRECTION		INFORMATION		DISTANCE REGRESS	
TOTAL	PARTIAL						
16,91	0,56					11,41	
18,26	1,35					10,06	
18,71	0,45					9,61	
22,00	3,29			Sortie du tunnel de Choindez		6,32	
22,15	0,15					6,17	

PROXIMA NOTA
PROCH NOTE
NEXT NOTE

0,23

From TC		4 Boécourt	DISTANCE		DAY Sam. 28 mars	
To TC		4A Moutier - REG IN	28.32km		SECTION 2	
			AVERAGE		TIME ALLOWED	
			42.48 kph		40 min	
DISTANCE		DIRECTION	INFORMATION		DISTANCE REGRESS	
TOTAL	PARTIAL					
22,38	0,23		Sortie du tunnel de La Roche St Jean		5,94	
22,71	0,33		 Entrée du tunnel de Raimeux		5,61	
25,92	3,21		Sortie du tunnel de Raimeux		2,40	
25,98	0,06		 		2,34	
26,35	0,37		 		1,97	

PROXIMA NOTA
PROCH NOTE
NEXT NOTE

0,26

From TC 4 Boécourt		DISTANCE		DAY Sam. 28 mars	
To TC 4A Moutier - REG IN		28.32km		SECTION 2	
		AVERAGE		TIME ALLOWED	
		42.48 kph		40 min	
DISTANCE		DIRECTION	INFORMATION		DISTANCE REGRESS
TOTAL	PARTIAL				
26,61	0,26				1,71
26,68	0,07				1,64
27,55	0,87				0,77
28,26	0,71				0,06
28,32	0,06				0,00
			<div style="border: 1px solid black; padding: 2px;"> 47.27933° 7.37461° ALT: 520 m </div>		

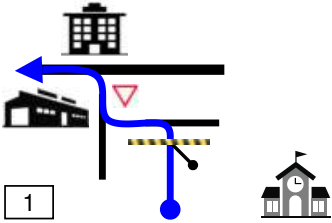


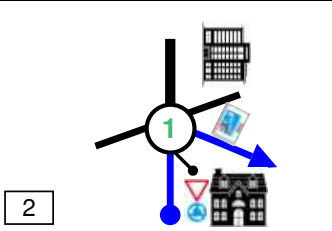



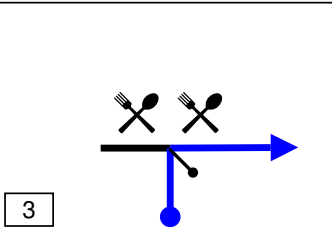
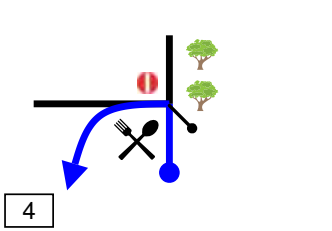

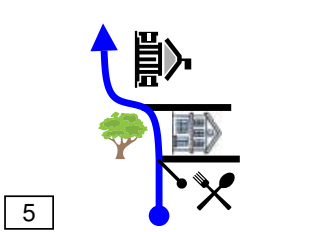
142
Kilometers

207
Waypoints

142 km
Fuel Range

START
Moutier - Start Leg 2
Service OUT

FINISH
Moutier - REG IN

From TC 4 B Moutier - REG OUT		DISTANCE	DAY Sam. 28 mars	
To TC 4 C Moutier - Service IN		0.51km	SECTION 2	
		AVERAGE	TIME ALLOWED	
		1.53 kph	20 min	
DISTANCE		DIRECTION	INFORMATION	DISTANCE REGRESS
TOTAL	PARTIAL			
0,00	0,00		 TC 4 B Moutier - REG OUT  47.27922° 7.37374° ALT: 520 m	0,51
0,22	0,22		  	0,29
0,36	0,14			0,15
0,39	0,03		 Passage par un Accès Interdit	0,12
0,47	0,08			0,04

PROXIMA NOTA
PROCH NOTE
NEXT NOTE

0,04

From TC 4 B Moutier - REG OUT		DISTANCE	DAY Sam. 28 mars		
To TC 4 C Moutier - Service IN		0.51km	SECTION 2		
		AVERAGE	TIME ALLOWED		
		1.53 kph	20 min		
DISTANCE		DIRECTION	INFORMATION	DISTANCE REGRESS	
TOTAL	PARTIAL				
0,51	0,04		 TC 4 C Moutier - Service IN	0,00	
					 47.27956° 7.37041° ALT: 530 m

1
Kilometers

6
Waypoints

1 km
Fuel Range

START
Moutier - Collège de la Poste
REG OUT

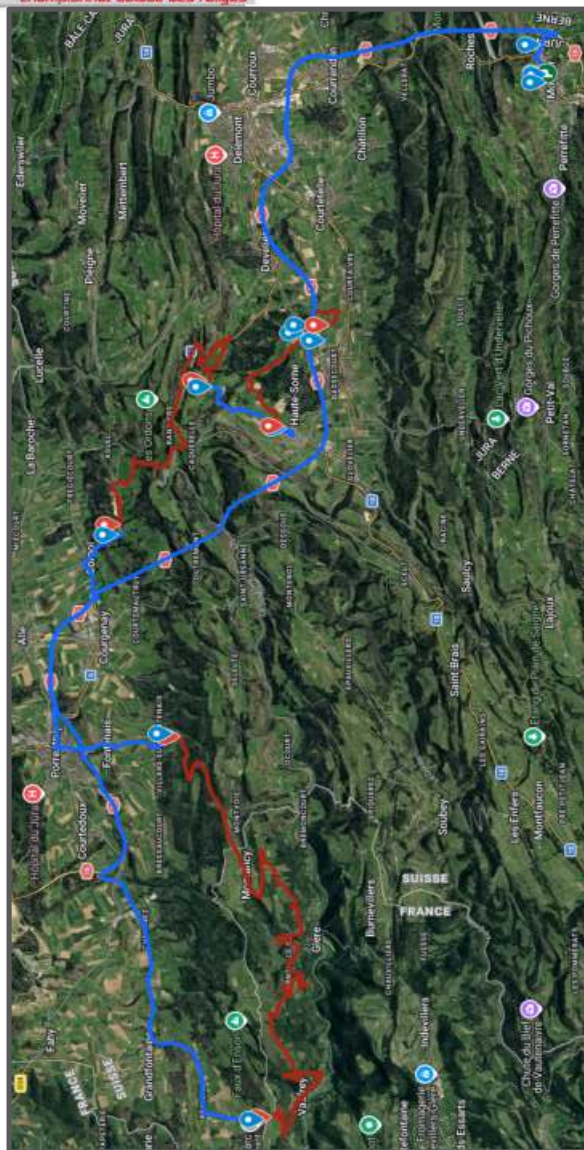
FINISH
Moutier - Place Hôtel de Ville
Service IN



SECTION

3

Étape 2 - Section 3



Moutier - Parcs



CH ES		N°		Emplacement Location	ES DIST.	Liaison Dist.	Total Dist.	Temps idéal	Ferm. Route	VHC 1ère voiture 00:07	Réouv. Route
		Etape 2									
47ème Critérium jurassien 2026											
Samedi 28 mars 2026											
Horaire provisoire											
Départ											
Etape 2											
Assistance C											
Assistance C (Moutier)											
Refueling (assistance)											
Dist. Jusqu'au prochain											
CH	4D			Sortie parc assistance	(49,250)	(91,000)	(140,250)	00:45			
CH	5			Villars		41.30	41.30	00:55		14:18	
DES	ES5			Villars-Rèclère	28.10			00:03	13:25	15:16	18:15
CH	6			Comol		25.20	53.30	01:10		16:26	
DES	ES6			Comol-Montavon	13.58			00:03	14:30	16:29	19:30
CH	7			Boécourt		3.50	17.08	00:25		16:54	
DES	ES7			Boécourt-Bassecour	7.17			00:03	15:00	16:57	20:00
CH	7A			Entrée parc regroupement / Podium arrivée VHRS/VMRS		20.80	28.30	00:40		17:37	
CH	7B			Sortie parc regroupement/entrée assistance		0.20	0.20	01:00		18:37	



47^{EME} CRITÉRIUM JURASSIEN

ÉTAPE 2 – SECTION 3

142
Kilometers

207
Waypoints

142
Fuel Range

Étape 2 – Section 3	
SS – ES 5	28.100 km
SS – ES 6	13.580 km
SS – ES 7	7.170 km
Total SS – ES	48.850 km
Transit	92.220 km
Total Etape 2 – Section 3	141.07 km

START
TC 4D

Moutier - Place Hôtel de Ville
Service IN

FINISH
TC 7B

Moutier – Collège de la Poste
REG OUT – Service IN

AVERTISSEMENT

Cet itinéraire est fourni à titre indicatif uniquement. Les routes empruntées sont ouvertes à la circulation publique et peuvent présenter des dangers.

Chaque conducteur est seul responsable de sa conduite, de son véhicule et du respect du code de la route ainsi que de la réglementation en vigueur.

Les informations contenues dans ce roadbook peuvent comporter des erreurs ou des imprécisions et ne doivent pas être considérées comme exactes ou exhaustives.

En utilisant ce roadbook, chaque participant reconnaît emprunter cet itinéraire à ses propres risques.

L'auteur de ce roadbook décline toute responsabilité en cas d'erreur, d'omission ou d'accident survenant lors de l'utilisation de cet itinéraire.

From TC	4 C	Hotel de Ville / Service IN	DISTANCE		DAY	Sam. 28 mars
To TC	4 D	Moutier - Service OUT	3.41km		SECTION	3

Parc Assistance P1

AVERAGE	4.55 kph	TIME ALLOWED	45 min
---------	-----------------	--------------	---------------

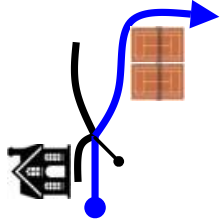

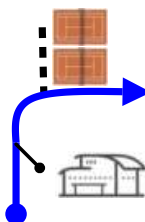
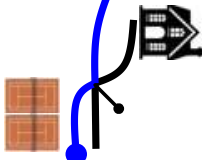
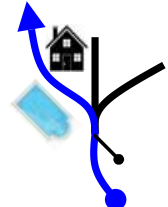
DISTANCE		DIRECTION	INFORMATION	DISTANCE REGRESS
TOTAL	PARTIAL			
0,00	0,00	<p>1</p>	<p>TC 4 C Hotel de Ville / Service IN</p> <p>47.27956° 7.37041° ALT: 530 m</p>	3,41
0,01	0,01	<p>2</p>		3,40
0,14	0,13	<p>3</p>		3,27
0,18	0,04	<p>4</p>		3,23
0,63	0,45	<p>5</p>		2,78

PROXIMA NOTA
PROCH NOTE
NEXT NOTE

0,27

From TC	4 C	Hotel de Ville / Service IN	DISTANCE		DAY	Sam. 28 mars
To TC	4 D	Moutier - Service OUT	3.41km		SECTION	3

Parc Assistance P1			AVERAGE		TIME ALLOWED	
			4.55 kph		45 min	

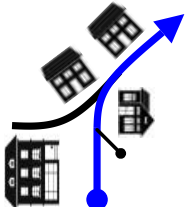
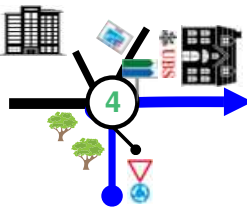

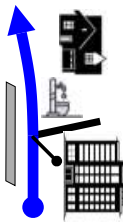
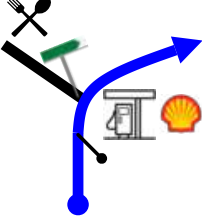

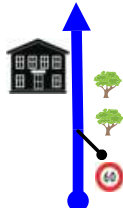

DISTANCE		DIRECTION	INFORMATION	DISTANCE REGRESS
TOTAL	PARTIAL			
0,91	0,28	 6		2,50
1,07	0,16	 7	Entrée Parc assistance P1	2,34
1,17	0,10	 8	Sortie Parc assistance P1	2,24
1,30	0,13	 9		2,11
1,42	0,12	 10		1,99

PROXIMA NOTA
PROCH NOTE
NEXT NOTE

0,15

From TC	4 C	Hotel de Ville / Service IN	DISTANCE		DAY	Sam. 28 mars
To TC	4 D	Moutier - Service OUT	3.41km		SECTION	3

Parc Assistance P1	AVERAGE	TIME ALLOWED
	4.55 kph	45 min

DISTANCE		DIRECTION	INFORMATION	DISTANCE REGRESS
TOTAL	PARTIAL			
1,57	0,15	 11		1,84
2,02	0,45	 12		1,39
2,69	0,67	 13		0,72
2,94	0,25	 14		0,47
3,27	0,33	 15		0,14

PROXIMA NOTA
PROCH NOTE
NEXT NOTE

0,13

From TC 4 C Hotel de Ville / Service IN		DISTANCE		DAY Sam. 28 mars	
To TC 4 D Moutier - Service OUT		3.41km		SECTION 3	
Parc Assistance P1			AVERAGE		TIME ALLOWED
			4.55 kph		45 min
DISTANCE		DIRECTION	INFORMATION		
TOTAL	PARTIAL		DISTANCE REGRESS		
3,41	0,14			TC 4 D	
				Moutier - Service OUT	
		47.28077° 7.38678° ALT: 520 m			
			0,00		


3
Kilometers

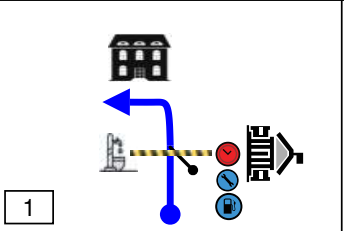

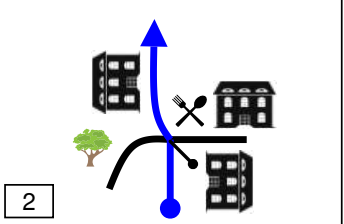
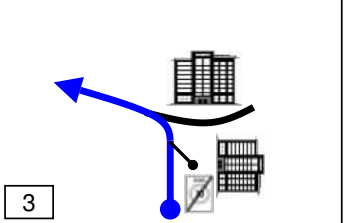

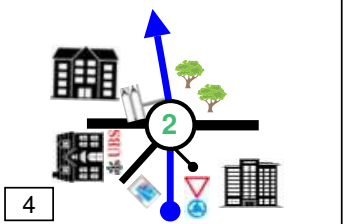

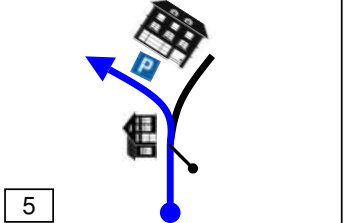
16
Waypoints

3 km
Fuel Range

START
Moutier - Hôtel de Ville
Service IN

FINISH
Moutier - Service OUT



From TC 4 C Hotel de Ville / Service IN		DISTANCE		DAY Sam. 28 mars	
To TC 4 D Moutier - Service OUT		3.52km		SECTION 3	
Parc Assistance P2				AVERAGE	
				4.69 kph	
				TIME ALLOWED	
				45 min	
DISTANCE		DIRECTION	INFORMATION	DISTANCE REGRESS	
TOTAL	PARTIAL				
0,00	0,00	 1	 TC 4 C Hotel de Ville / Service IN 47.27956° 7.37041° ALT: 530 m		3,52
0,01	0,01	 2			3,51
0,14	0,13	 3			3,38
0,18	0,04	 4			3,34
0,63	0,45	 5			2,89

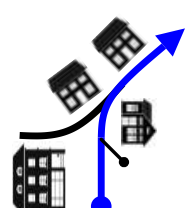
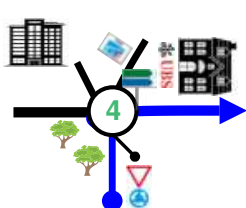

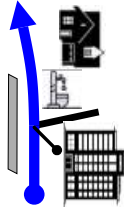
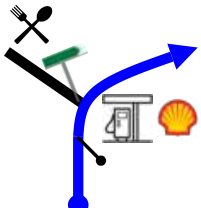

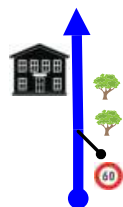

PROXIMA NOTA
PROCH NOTE
NEXT NOTE

0,27

From TC	4 C	Hotel de Ville / Service IN	DISTANCE		DAY	Sam. 28 mars
To TC	4 D	Moutier - Service OUT	3.52km		SECTION	3
Parc Assistance P2			AVERAGE		TIME ALLOWED	45 min
			4.69 kph			
DISTANCE		DIRECTION	INFORMATION		DISTANCE REGRESS	
TOTAL	PARTIAL					
0,91	0,28				2,61	
1,10	0,19		Entrée Parc assistance P2		2,42	
1,26	0,16		Sortie Parc assistance P2		2,26	
1,42	0,16				2,10	
1,54	0,12				1,98	
		0,15				

PROXIMA NOTA
PROCH NOTE
NEXT NOTE

0,15

From TC	4 C	Hotel de Ville / Service IN	DISTANCE		DAY	Sam. 28 mars
To TC	4 D	Moutier - Service OUT	3.52km		SECTION	3
Parc Assistance P2			AVERAGE	4.69 kph	TIME ALLOWED	45 min
DISTANCE		DIRECTION	INFORMATION			DISTANCE REGRESS
TOTAL	PARTIAL					
1,69	0,15	 11				1,83
2,14	0,45	 12				1,38
2,80	0,66	 13				0,72
3,06	0,26	 14				0,46
3,39	0,33	 15				0,13

PROXIMA NOTA
PROCH NOTE
NEXT NOTE

0,13

From TC	4 C	Hotel de Ville / Service IN	DISTANCE		DAY	Sam. 28 mars
To TC	4 D	Moutier - Service OUT	3.52km		SECTION	3
Parc Assistance P2			AVERAGE		TIME ALLOWED	45 min
			4.69 kph			
DISTANCE		DIRECTION	INFORMATION			DISTANCE REGRESS
TOTAL	PARTIAL					
3,52	0,13		 	TC 4 D Moutier - Service OUT		0,00
				<table border="1"> <tr> <td>47.28077°</td> </tr> <tr> <td>7.38678°</td> </tr> <tr> <td>ALT: 520 m</td> </tr> </table>		
47.28077°						
7.38678°						
ALT: 520 m						


4
Kilometers

16
Waypoints

4 km
Fuel Range

START
Moutier - Hôtel de Ville
Service IN

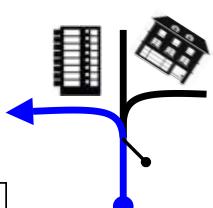
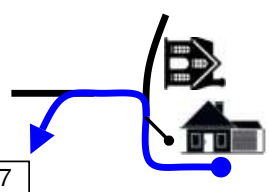
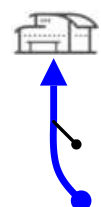
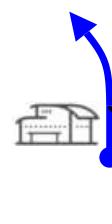
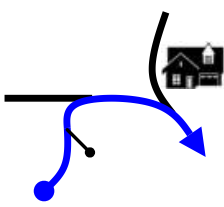
FINISH
Moutier - Service OUT



From TC 4 C Hotel de Ville / Service IN		DISTANCE		DAY Ven. 27 mars	
To TC 4 D Moutier - Service OUT		3.53km		SECTION 1	
Parc Assistance P3				AVERAGE	
				4.71 kph	
				TIME ALLOWED	
				45 min	
DISTANCE		DIRECTION	INFORMATION	DISTANCE REGRESS	
TOTAL	PARTIAL				
0,00	0,00	 1	 TC 4 C Hotel de Ville / Service IN 47.27957° 7.37042° ALT: 530 m	3,53	
0,01	0,01	 2		3,52	
0,14	0,13	 3		3,39	
0,18	0,04	 4	 Le Foyer Le Cinoche P Centre Migros	3,35	
0,64	0,46	 5		2,89	

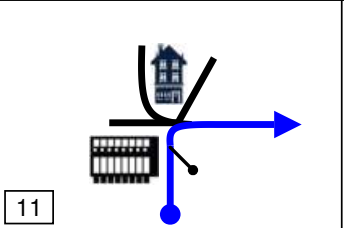
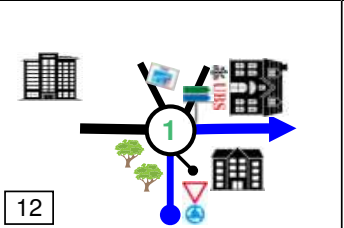

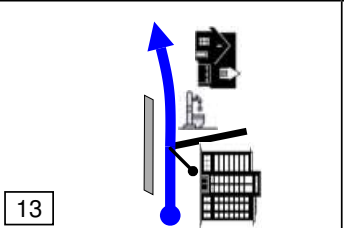
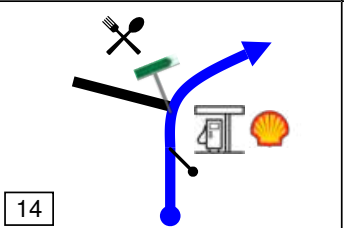

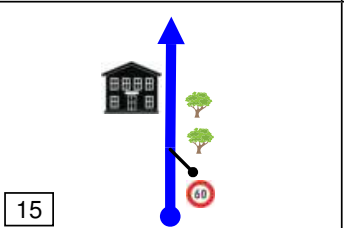

PROXIMA NOTA
PROCH NOTE
NEXT NOTE

0,18

From TC		4 C Hotel de Ville / Service IN		DISTANCE		DAY Ven. 27 mars	
To TC		4 D Moutier - Service OUT		3.53km		SECTION 1	
Parc Assistance P3				AVERAGE		TIME ALLOWED	
				4.71 kph		45 min	
DISTANCE		DIRECTION		INFORMATION		DISTANCE REGRESS	
TOTAL	PARTIAL						
0,81	0,17	 6				2,72	
1,04	0,23	 7				2,49	
1,11	0,07	 8		Entrée Parc assistance P3		2,42	
1,26	0,15	 9		Sortie Parc assistance P3		2,27	
1,29	0,03	 10				2,24	

PROXIMA NOTA
PROCH NOTE
NEXT NOTE

0,25

From TC	4 C	Hotel de Ville / Service IN	DISTANCE		DAY	Ven. 27 mars
To TC	4 D	Moutier - Service OUT	3.53km		SECTION	1
Parc Assistance P3			AVERAGE		TIME ALLOWED	45 min
			4.71 kph			
DISTANCE		DIRECTION	INFORMATION	DISTANCE REGRESS		
TOTAL	PARTIAL					
1,53	0,24			2,00		
2,14	0,61			1,39		
2,81	0,67			0,72		
3,07	0,26			0,46		
3,40	0,33			0,13		

PROXIMA NOTA
PROCH NOTE
NEXT NOTE

0,13

From TC	4 C	Hotel de Ville / Service IN	DISTANCE		DAY	Ven. 27 mars
To TC	4 D	Moutier - Service OUT	3.53km		SECTION	1
Parc Assistance P3			AVERAGE	4.71 kph	TIME ALLOWED	45 min
DISTANCE		DIRECTION	INFORMATION			DISTANCE REGRESS
TOTAL	PARTIAL			 TC 4 D Moutier - Service OUT	0,00	
3,53	0,13	<div style="border: 1px solid black; padding: 2px; display: inline-block;">16</div>				47.28076° 7.38678° ALT: 520 m

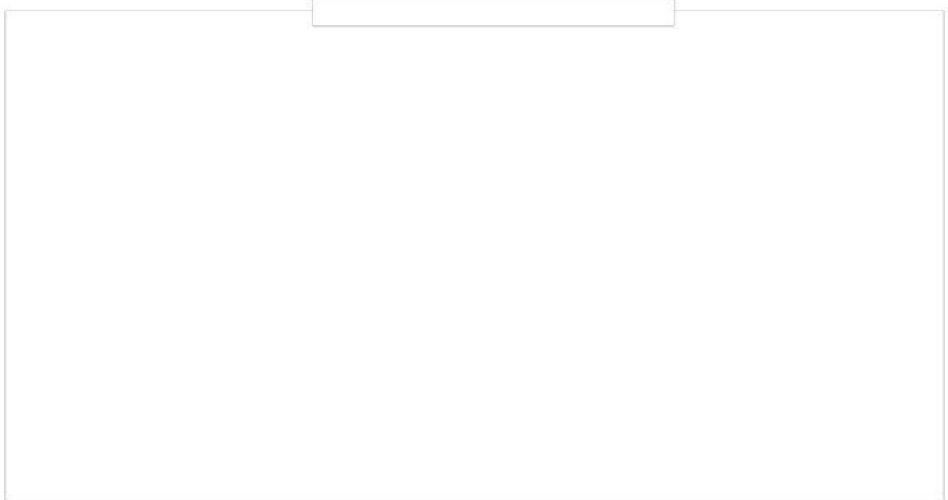
4
Kilometers

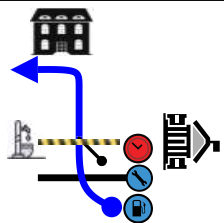





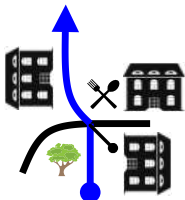
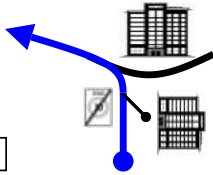

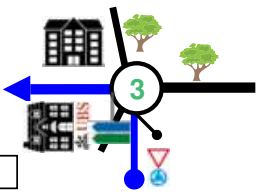



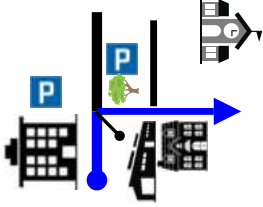
16
Waypoints

4 km
Fuel Range

START
Moutier - Hôtel de Ville
Service IN

FINISH
Moutier - Service OUT



From TC	4 C	Hôtel de Ville / Service IN	DISTANCE	1.80km	DAY	Ven. 27 mars
To TC	4 D	Moutier - Service OUT			SECTION	1
Parc Assistance P5			AVERAGE	2.40 kph	TIME ALLOWED	45 min
DISTANCE		DIRECTION	INFORMATION			DISTANCE REGRESS
TOTAL	PARTIAL					
0,00	0,00	 1	  	TC 1 A Hôtel de Ville / Service IN		1,80
			 	47.27955° 7.37043° ALT: 530 m		
0,02	0,02	 2				1,78
0,14	0,12	 3				1,66
0,18	0,04	 4	  	Basel Delémont		1,62
0,43	0,25	 5				1,37





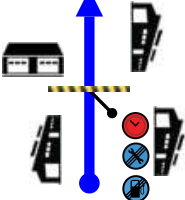





PROXIMA NOTA
PROCH NOTE
NEXT NOTE

0,07

From TC	4 C	Hôtel de Ville / Service IN	DISTANCE		DAY	Ven. 27 mars
To TC	4 D	Moutier - Service OUT	1.80km		SECTION	1
Parc Assistance P5			AVERAGE	2.40 kph	TIME ALLOWED	45 min
DISTANCE		DIRECTION	INFORMATION			DISTANCE REGRESS
TOTAL	PARTIAL					
0,50	0,07		Entrée Parc assistance P5			1,30
0,56	0,06		Sortie Parc assistance P5			1,24
0,62	0,06					1,18
1,08	0,46					0,72
1,34	0,26		 SMR			0,46
		0,33				

PROXIMA NOTA
PROCH NOTE
NEXT NOTE

0,33

From TC 4 C Hôtel de Ville / Service IN		DISTANCE		DAY Ven. 27 mars			
To TC 4 D Moutier - Service OUT		1.80km		SECTION 1			
Parc Assistance P5				AVERAGE			
				2.40 kph			
				TIME ALLOWED			
				45 min			
DISTANCE		DIRECTION	INFORMATION	DISTANCE REGRESS			
TOTAL	PARTIAL						
1,67	0,33	   <div style="border: 1px solid black; padding: 2px; display: inline-block;">11</div>		0,13			
1,80	0,13	  <div style="border: 1px solid black; padding: 2px; display: inline-block;">12</div>	 TC 1 B Moutier - Service OUT    <table border="1" style="font-size: small;"> <tr><td>47.28076°</td></tr> <tr><td>7.38677°</td></tr> <tr><td>ALT: 520 m</td></tr> </table>	47.28076°	7.38677°	ALT: 520 m	0,00
47.28076°							
7.38677°							
ALT: 520 m							

2
Kilometers

12
Waypoints

2 km
Fuel Range

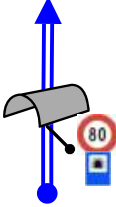


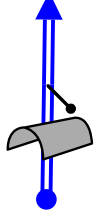
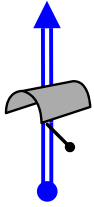


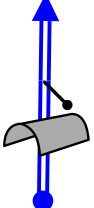
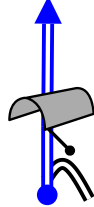


START
Moutier - Hôtel de Ville
Service IN

FINISH
Moutier - Collège de la Poste -

From TC 4D Moutier - Service OUT		DISTANCE		DAY Sam. 28 mars	
To TC 5 Villars		41.48km		SECTION 3	
		AVERAGE		TIME ALLOWED	
		45.25 kph		55 min	
DISTANCE		DIRECTION	INFORMATION		DISTANCE REGRESS
TOTAL	PARTIAL				
0,00	0,00	<div style="border: 1px solid black; padding: 2px; display: inline-block;">1</div>	TC 4D Moutier - Service OUT <div style="border: 1px solid black; padding: 2px; display: inline-block; margin-left: 10px;"> 47.28077° 7.38677° ALT: 520 m </div>	41,48	
0,42	0,42	<div style="border: 1px solid black; padding: 2px; display: inline-block;">2</div>		41,06	
0,45	0,03	<div style="border: 1px solid black; padding: 2px; display: inline-block;">3</div>	Boncourt Delémont	41,03	
0,73	0,28	<div style="border: 1px solid black; padding: 2px; display: inline-block;">4</div>	Boncourt Delémont	40,75	
0,95	0,22	<div style="border: 1px solid black; padding: 2px; display: inline-block;">5</div>		40,53	

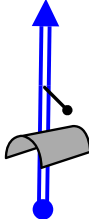
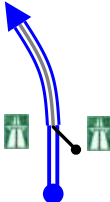


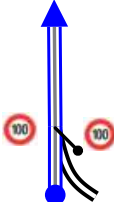

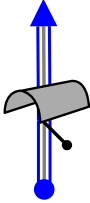

PROXIMA NOTA
PROCH NOTE
NEXT NOTE

0,28

From TC 4D Moutier - Service OUT		DISTANCE		DAY Sam. 28 mars	
To TC 5 Villars		41.48km		SECTION 3	
		AVERAGE		TIME ALLOWED	
		45.25 kph		55 min	
DISTANCE		DIRECTION	INFORMATION	DISTANCE REGRESS	
TOTAL	PARTIAL				
1,23	0,28		 Entrée du tunnel de Raimeux 	40,25	
4,45	3,22		Sortie du tunnel de Raimeux	37,03	
4,77	0,32		 Entrée du tunnel de La Roche St-Jean 	36,71	
5,00	0,23		Sortie du tunnel de La Roche St-Jean	36,48	
5,16	0,16		 Entrée du tunnel de Choindez 	36,32	

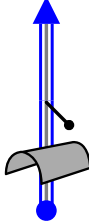
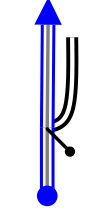
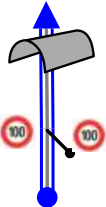

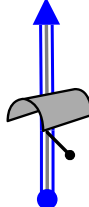

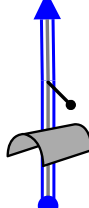
PROXIMA NOTA
PROCH NOTE
NEXT NOTE

3,28

From TC 4D Moutier - Service OUT		DISTANCE		DAY Sam. 28 mars	
To TC 5 Villars		41.48km		SECTION 3	
		AVERAGE		TIME ALLOWED	
		45.25 kph		55 min	
DISTANCE		DIRECTION	INFORMATION		DISTANCE REGRESS
TOTAL	PARTIAL				
8,44	3,28	 11	Sortie du tunnel de Choindez		33,04
8,89	0,45	 12	 SMR		32,59
9,70	0,81	 13	SMR		31,78
10,33	0,63	 14	 SMR		31,15
10,81	0,48	 15	 Entrée Galerie de la Beuchille SMR		30,67

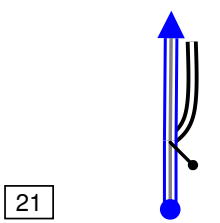
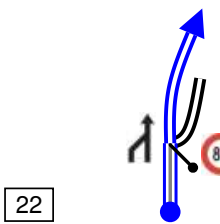

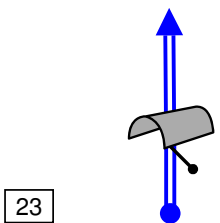

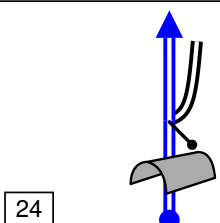
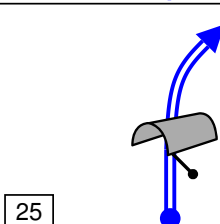

PROXIMA NOTA
PROCH NOTE
NEXT NOTE

0,89

From TC 4D Moutier - Service OUT		DISTANCE		DAY Sam. 28 mars	
To TC 5 Villars		41.48km		SECTION 3	
		AVERAGE		TIME ALLOWED	
		45.25 kph		55 min	
DISTANCE		DIRECTION	INFORMATION		DISTANCE REGRESS
TOTAL	PARTIAL				
11,70	0,89	 16	SMR Sortie Galerie de la Beuchille		29,78
12,78	1,08	 17	SMR		28,70
15,39	2,61	 18	 SMR		26,09
15,51	0,12	 19	 Entrée du tunnel de Develier SMR		25,97
16,28	0,77	 20	Sortie du tunnel de Develier		25,20

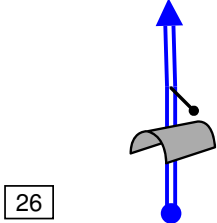
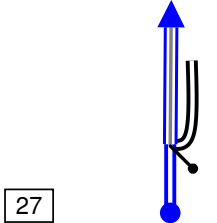
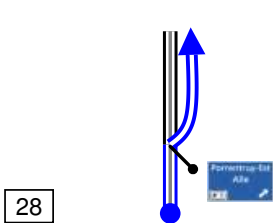

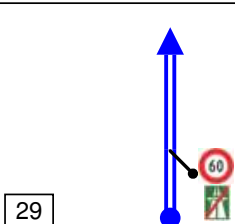

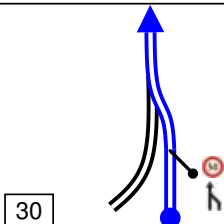

PROXIMA NOTA
PROCH NOTE
NEXT NOTE

2,36

From TC 4D Moutier - Service OUT		DISTANCE		DAY Sam. 28 mars	
To TC 5 Villars		41.48km		SECTION 3	
		AVERAGE		TIME ALLOWED	
		45.25 kph		55 min	
DISTANCE		DIRECTION	INFORMATION	DISTANCE REGRESS	
TOTAL	PARTIAL				
18,65	2,37		SMR	22,83	
22,35	3,70		 SMR	19,13	
22,98	0,63		 Entrée du tunnel du Mont-Russelin SMR	18,50	
26,55	3,57		Sortie du tunnel du Mont-Russelin SMR	14,93	
26,96	0,41		 Sortie du tunnel du Mont-Terri SMR	14,52	

PROXIMA NOTA
PROCH NOTE
NEXT NOTE

4,06

From TC 4D Moutier - Service OUT		DISTANCE		DAY Sam. 28 mars	
To TC 5 Villars		41.48km		SECTION 3	
		AVERAGE		TIME ALLOWED	
		45.25 kph		55 min	
DISTANCE		DIRECTION	INFORMATION	DISTANCE REGRESS	
TOTAL	PARTIAL				
31,02	4,06		Sortie du tunnel du Mont-Terri SMR	10,46	
31,33	0,31		SMR	10,15	
35,36	4,03			6,12	
35,68	0,32			5,80	
35,80	0,12			5,68	

PROXIMA NOTA
PROCH NOTE
NEXT NOTE

0,08

From TC 4D Moutier - Service OUT		DISTANCE		DAY Sam. 28 mars	
To TC 5 Villars		41.48km		SECTION 3	
		AVERAGE		TIME ALLOWED	
		45.25 kph		55 min	
DISTANCE		DIRECTION	INFORMATION		DISTANCE REGRESS
TOTAL	PARTIAL				
35,88	0,08			5,60	
36,01	0,13			5,47	
36,08	0,07			5,40	
36,82	0,74		SMR	4,66	
37,03	0,21		SMR	4,45	

PROXIMA NOTA
PROCH NOTE
NEXT NOTE

0,14

From TC 4D Moutier - Service OUT		DISTANCE		DAY Sam. 28 mars	
To TC 5 Villars		41.48km		SECTION 3	
		AVERAGE		TIME ALLOWED	
		45.25 kph		55 min	
DISTANCE		DIRECTION	INFORMATION	DISTANCE REGRESS	
TOTAL	PARTIAL				
37,17	0,14			4,31	
37,48	0,31		SMR	4,00	
37,81	0,33		SMR	3,67	
37,87	0,06			3,61	
38,32	0,45			3,16	

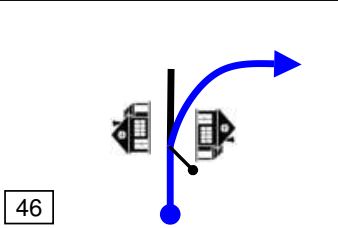
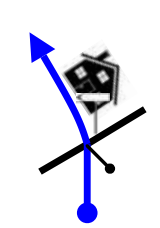



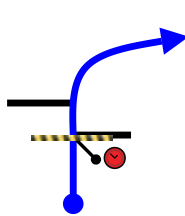


PROXIMA NOTA
PROCH NOTE
NEXT NOTE

0,37

From TC 4D Moutier - Service OUT		DISTANCE		DAY Sam. 28 mars	
To TC 5 Villars		41.48km		SECTION 3	
		AVERAGE		TIME ALLOWED	
		45.25 kph		55 min	
DISTANCE		DIRECTION	INFORMATION	DISTANCE REGRESS	
TOTAL	PARTIAL				
38,68	0,36	 41	 SMR	2,80	
38,80	0,12	 42	 SMR	2,68	
39,26	0,46	 43	SMR	2,22	
39,67	0,41	 44	 SMR	1,81	
40,43	0,76	 45	 SMR	1,05	

PROXIMA NOTA
PROCH NOTE
NEXT NOTE

0,36

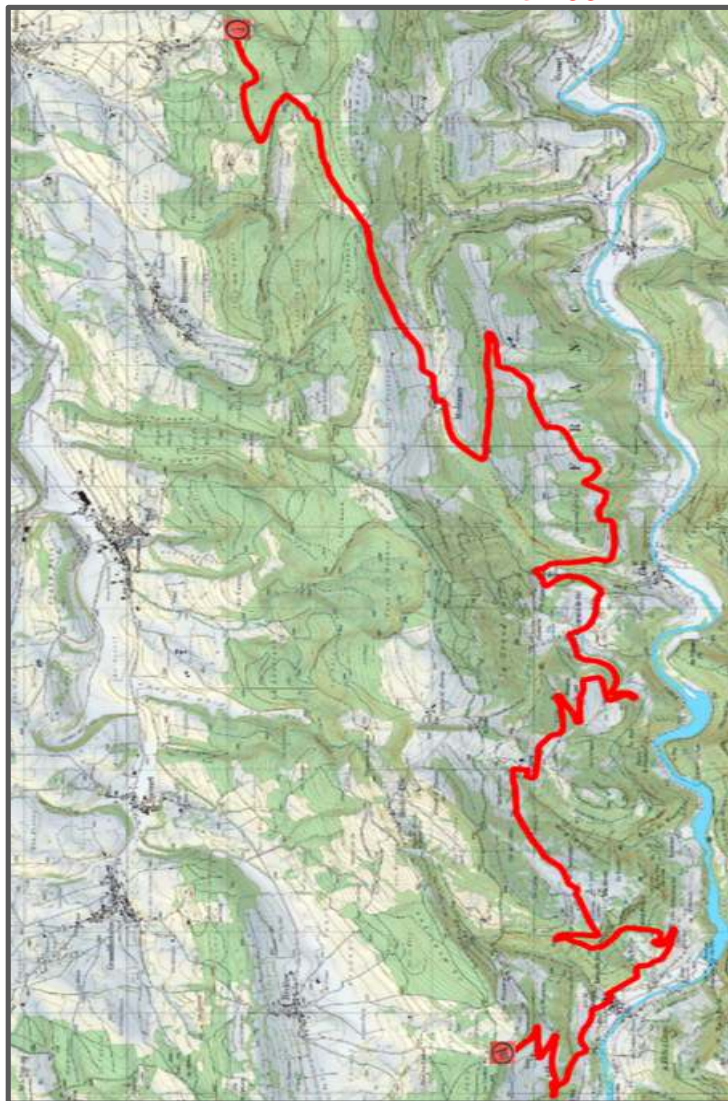
From TC		4D Moutier - Service OUT		DISTANCE		DAY Sam. 28 mars	
To TC		5 Villars		41.48km		SECTION 3	
				AVERAGE		TIME ALLOWED	
				45.25 kph		55 min	
DISTANCE		DIRECTION		INFORMATION		DISTANCE REGRESS	
TOTAL	PARTIAL						
40,79	0,36			SMR		0,69	
41,16	0,37			 SMR		0,32	
41,34	0,18			 Montancy St-Hippolyte 27 km SMR		0,14	
41,48	0,14			 TC 5 Villars		0,00	
						(0.340) 47.38367° 7.08480° ALT: 590 m	

PROXIMA NOTA
PROCH NOTE
NEXT NOTE

0,35



SS 2 - 5
Villars-Réclère
28.100 km



SS 2 - 5

Villars-Réclère



TIME CONTROL



START SS



END SS



STOP SS



From TC 5 Villars		DISTANCE		DAY Sam. 28 mars		
To TC 6 Cornol		53.70km		SECTION 3		
SPECIAL STAGE 5		AVERAGE		TIME ALLOWED		
Villars - Réclère 2 28.10km		46.03 kph		70 min		
DISTANCE		DIRECTION	INFORMATION			DISTANCE REGRESS
TOTAL	PARTIAL					
0,00	0,00	 1 28,10	 START SS 5 Villars - Réclère 2 28.10 km	 47.38161° 7.08332° ALT: 610 m	53,70	
						1,57
2,21	0,64	 3 25,89	 2.21	 47.37715° 7.07239° ALT: 780 m		
					3,89	1,68
4,05	0,16	 5 24,05	 4.05 Col de Montvoire 858 m	 47.37007° 7.05141° ALT: 860 m		

5

PROXIMA NOTA
PROCH NOTE
NEXT NOTE

1,32

From TC 5 Villars		DISTANCE		DAY Sam. 28 mars	
To TC 6 Cornol		53.70km		SECTION 3	
SPECIAL STAGE 5		AVERAGE		TIME ALLOWED	
Villars - Réclère 2		28.10km		46.03 kph	
DISTANCE		DIRECTION		INFORMATION	
TOTAL	PARTIAL			DISTANCE REGRESS	
5,37	1,32			5.37 HALTE BOULANGERS 47.36680° 7.03474° ALT: 830 m	
6,18	0,81			MONTANCY	
6,40	0,22			6.40 47.36360° 7.02252° ALT: 830 m	
7,41	1,01			7.41 47.35936° 7.01399° ALT: 790 m	
8,91	1,50			8.91 47.35899° 7.03357° ALT: 720 m	

5

PROXIMA NOTA
PROCH NOTE
NEXT NOTE

0,66

From TC 5 Villars		DISTANCE		DAY Sam. 28 mars	
To TC 6 Cornol		53.70km		SECTION 3	
SPECIAL STAGE 5 Villars - Réclère 2		AVERAGE 46.03 kph		TIME ALLOWED 70 min	
28.10km					
DISTANCE		DIRECTION	INFORMATION		DISTANCE REGRESS
TOTAL	PARTIAL				
9,57	0,66	 11	 9.57	 47.35640° 7.02669° ALT: 680 m	44,13
10,31	0,74	 12	 10.31	 47.35372° 7.01835° ALT: 660 m	43,39
11,21	0,90	 13	 11.21	 47.35002° 7.00991° ALT: 620 m	42,49
11,98	0,77	 14	 11.98	 47.34836° 7.00322° ALT: 570 m	41,72
12,90	0,92	 15	 12.90	 47.35195° 6.99621° ALT: 530 m	40,80

5

PROXIMA NOTA
PROCH NOTE
NEXT NOTE

0,34

From TC		5 Villars		DISTANCE		DAY	
To TC		6 Cornol		53.70km		Sam. 28 mars	
SPECIAL STAGE		5		AVERAGE		SECTION	
Villars - Réclère 2		28.10km		46.03 kph		TIME ALLOWED	
DISTANCE		DIRECTION		INFORMATION		DISTANCE REGRESS	
TOTAL	PARTIAL						
13,24	0,34	 16		 13,24		40,46 47.35477° 6.99503° ALT: 520 m	
13,74	0,50	 17		 13,74		39,96 47.35186° 6.99408° ALT: 490 m	
14,51	0,77	 18		 13,59		39,19	
14,61	0,10	 19		 14,61		39,09 47.35031° 6.98561° ALT: 500 m	
14,79	0,18	 20		 14,79		38,91 47.35171° 6.98449° ALT: 500 m	

5

PROXIMA NOTA
PROCH NOTE
NEXT NOTE

1,23

From TC		5 Villars		DISTANCE		DAY	
To TC		6 Cornol		53.70km		Sam. 28 mars	
SPECIAL STAGE				5		SECTION	
Villars - Réclère 2				28.10km		AVERAGE	
						46.03 kph	
						TIME ALLOWED	
						70 min	
DISTANCE		DIRECTION		INFORMATION			DISTANCE
TOTAL	PARTIAL						REGRESS
16,01	1,22			 16.01 47.34608° 6.97404° ALT: 590 m			37,69
17,00	0,99			 17.00 47.35093° 6.97372° ALT: 630 m			36,70
17,72	0,72			 17.72 47.35291° 6.97428° ALT: 680 m			35,98
18,60	0,88			 18.60 47.35453° 6.96432° ALT: 730 m			35,10
18,97	0,37						34,73

5

PROXIMA NOTA
PROCH NOTE
NEXT NOTE

0,04

From TC 5 Villars		DISTANCE		DAY Sam. 28 mars	
To TC 6 Cornol		53.70km		SECTION 3	
SPECIAL STAGE 5		AVERAGE		TIME ALLOWED	
Villars - Réclère 2		28.10km		46.03 kph	
DISTANCE		DIRECTION		INFORMATION	
TOTAL	PARTIAL			DISTANCE REGRESS	
19,01	0,04	 26		 19.01	
		 9,09		 47.35544° 6.96202° ALT: 750 m	
20,09	1,08	 27		 20.08	
		 8,01		 47.35493° 6.95042° ALT: 750 m	
20,84	0,75	 28		 20.84	
		 7,26		 47.35104° 6.94250° ALT: 680 m	
21,43	0,59	 29		 21.43	
		 6,67		 47.34911° 6.93543° ALT: 670 m	
22,87	1,44	 30		 22.87	
		 5,23		 47.34541° 6.93617° ALT: 540 m	

5

PROXIMA NOTA
PROCH NOTE
NEXT NOTE

0,72

From TC 5 Villars		DISTANCE		DAY Sam. 28 mars	
To TC 6 Cornol		53.70km		SECTION 3	
SPECIAL STAGE 5 Villars - Réclère 2		AVERAGE 46.03 kph		TIME ALLOWED 70 min	
28.10km					
DISTANCE		DIRECTION	INFORMATION		DISTANCE REGRESS
TOTAL	PARTIAL				
23,59	0,72	 31	 23.59	 47.34243° 6.93631° ALT: 480 m	30,11
24,52	0,93	 32			29,18
24,73	0,21	 33	 24.73	 47.34827° 6.92563° ALT: 410 m	28,97
24,78	0,05	 34	 24.78	 47.34797° 6.92519° ALT: 410 m	28,92
24,85	0,07	 35	 24.85	 47.34816° 6.92433° ALT: 400 m	28,85

5

PROXIMA NOTA
PROCH NOTE
NEXT NOTE

0,80

From TC		5 Villars		DISTANCE		DAY		Sam. 28 mars			
To TC		6 Cornol		53.70km		SECTION		3			
SPECIAL STAGE				5		AVERAGE		TIME ALLOWED			
Villars - Réclère 2				28.10km		46.03 kph		70 min			
DISTANCE		DIRECTION			INFORMATION				DISTANCE		
TOTAL	PARTIAL								REGRESS		
25,65	0,80	36					25.65			47.35055° 6.91574° ALT: 460 m	28,05
27,04	1,39	37					27.04		47.35281° 6.91866° ALT: 560 m	26,66	
27,45	0,41	38					27.45		47.35426° 6.91615° ALT: 590 m	26,25	
27,69	0,24	39								26,01	
28,10	0,41	40						FINISH SS 5 Villars - Réclère 2 28.10 km		25,60	
								47.35603° 6.91666° ALT: 640 m			

5

PROXIMA NOTA
PROCH NOTE
NEXT NOTE

0,26

From TC 5 Villars		DISTANCE		DAY Sam. 28 mars		
To TC 6 Cornol		53.70km		SECTION 3		
		AVERAGE		TIME ALLOWED		
		46.03 kph		70 min		
DISTANCE		DIRECTION	INFORMATION			DISTANCE REGRESS
TOTAL	PARTIAL					
28,35	0,25	 41	 STOP SS 5 Villars - Réclère 2 47.35810° 6.91546° ALT: 660 m	25,35		
28,53	0,18	 42	 SMR	25,17		
30,07	1,54	 43	 Réclère SMR	23,63		
30,30	0,23	 44		23,40		
31,01	0,71	 45	 Rocourt Porrentruy 14 km SMR	22,69		

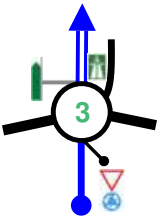

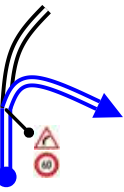

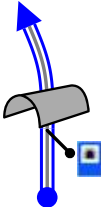

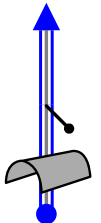



PROXIMA NOTA
PROCH NOTE
NEXT NOTE

0,28

From TC 5 Villars		DISTANCE		DAY Sam. 28 mars	
To TC 6 Cornol		53.70km		SECTION 3	
		AVERAGE		TIME ALLOWED	
		46.03 kph		70 min	
DISTANCE		DIRECTION	INFORMATION		DISTANCE REGRESS
TOTAL	PARTIAL				
31,29	0,28	 46	 SMR	22,41	
33,97	2,68	 47	 SMR	19,73	
36,68	2,71	 48		17,02	
37,44	0,76	 49		16,26	
38,04	0,60	 50	 SMR	15,66	

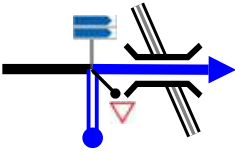

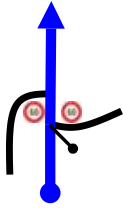

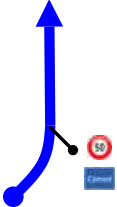

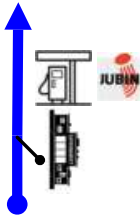

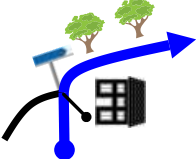

PROXIMA NOTA
PROCH NOTE
NEXT NOTE

1,36

From TC 5 Villars		DISTANCE		DAY Sam. 28 mars	
To TC 6 Cornol		53.70km		SECTION 3	
		AVERAGE		TIME ALLOWED	
		46.03 kph		70 min	
DISTANCE		DIRECTION	INFORMATION	DISTANCE REGRESS	
TOTAL	PARTIAL				
39,40	1,36	 <div style="border: 1px solid black; padding: 2px; display: inline-block;">51</div>		14,30	
39,87	0,47	 <div style="border: 1px solid black; padding: 2px; display: inline-block;">52</div>		13,83	
41,11	1,24	 <div style="border: 1px solid black; padding: 2px; display: inline-block;">53</div>		12,59	
45,92	4,81	 <div style="border: 1px solid black; padding: 2px; display: inline-block;">54</div>		7,78	
50,31	4,39	 <div style="border: 1px solid black; padding: 2px; display: inline-block;">55</div>		3,39	

PROXIMA NOTA
PROCH NOTE
NEXT NOTE

0,46

From TC 5 Villars		DISTANCE	DAY Sam. 28 mars	
To TC 6 Cornol		53.70km	SECTION 3	
		AVERAGE	TIME ALLOWED	
		46.03 kph	70 min	
DISTANCE		DIRECTION	INFORMATION	DISTANCE REGRESS
TOTAL	PARTIAL			
50,77	0,46	 56		2,93
51,57	0,80	 57		2,13
51,78	0,21	 58		1,92
51,85	0,07	 59	Ravitaillement Garage du Rallye Cornol 	1,85
52,06	0,21	 60		1,64

PROXIMA NOTA
PROCH NOTE
NEXT NOTE

0,22

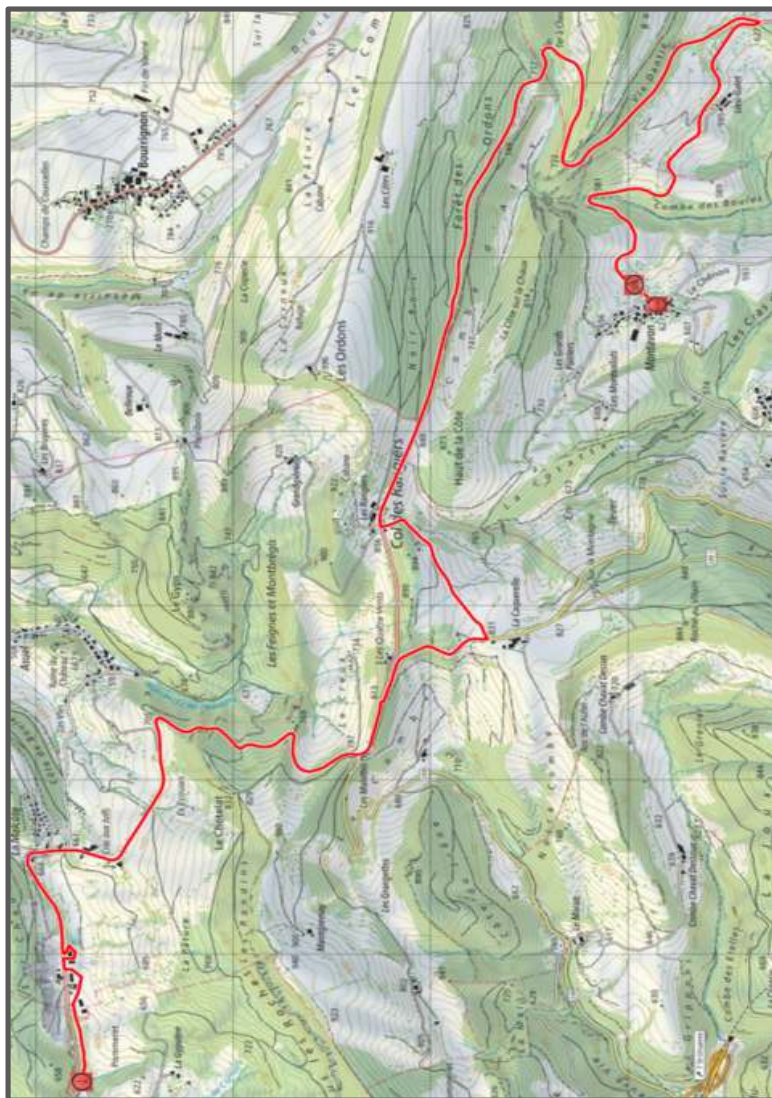
From TC 5 Villars		DISTANCE		DAY Sam. 28 mars	
To TC 6 Cornol		53.70km		SECTION 3	
		AVERAGE 46.03 kph		TIME ALLOWED 70 min	
DISTANCE		DIRECTION	INFORMATION		DISTANCE REGRESS
TOTAL	PARTIAL				
52,28	0,22	 61			1,42
52,51	0,23	 62			1,19
53,59	1,08	 63	Entrée sur parking		0,11
53,65	0,06	 64	Zone d'attente CH		0,05
53,70	0,05	 65	 TC 6 Cornol (0.350) 47.39877° 7.17201° ALT: 550 m		0,00

PROXIMA NOTA
PROCH NOTE
NEXT NOTE

0,36



SS 3 - 6
Cornol - Montavon
13.580 km



SS 3 - 6

Cornol - Montavon




TIME CONTROL



START SS



END SS



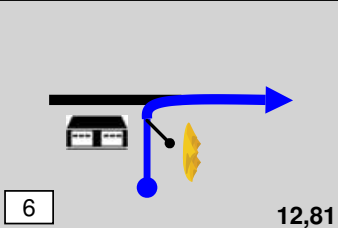


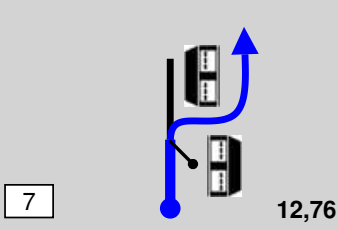


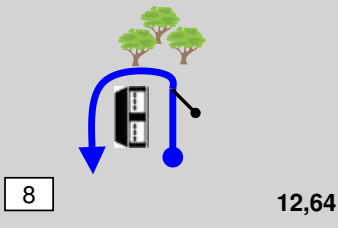
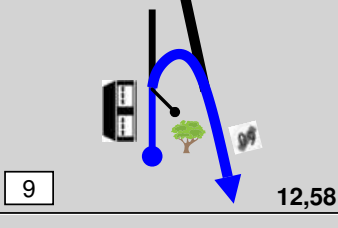

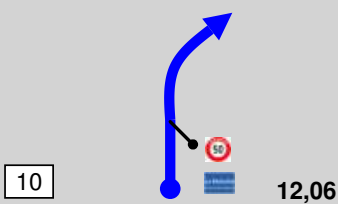


STOP SS



From TC 6 Cornol		DISTANCE		DAY Sam. 28 mars		
To TC 7 Boécourt		17.57km		SECTION 3		
SPECIAL STAGE 6		AVERAGE		TIME ALLOWED		
Cornol - Montavon 2		13.58km		25 min		
DISTANCE		DIRECTION	INFORMATION			DISTANCE REGRESS
TOTAL	PARTIAL					
0,00	0,00	 1 13,58	 START SS 6 Cornol - Montavon 2 13.58 km	47.39845° 7.17652° ALT: 570 m	17,57	6
0,50	0,50	 2 13,08	 0.50	47.39883° 7.18298° ALT: 590 m	17,07	
0,61	0,11	 3 12,97	 !!! JUMP !!!		16,96	
0,68	0,07	 4 12,90			16,89	
0,74	0,06	 5 12,84			16,83	

PROXIMA NOTA
PROCH NOTE
NEXT NOTE

0,03

From TC 6 Cornol		DISTANCE		DAY Sam. 28 mars	
To TC 7 Boécourt		17.57km		SECTION 3	
SPECIAL STAGE 6		AVERAGE		TIME ALLOWED	
Cornol - Montavon 2		13.58km		42.17 kph	
				25 min	
DISTANCE		DIRECTION	INFORMATION		DISTANCE REGRESS
TOTAL	PARTIAL				
0,77	0,03			0,77	16,80
				47.39910° 7.18572° ALT: 610 m	
0,82	0,05			0,82	16,75
				47.39918° 7.18632° ALT: 610 m	
0,94	0,12				16,63
1,00	0,06				16,57
1,52	0,52				16,05

6

PROXIMA NOTA
PROCH NOTE
NEXT NOTE

0,21

From TC 6 Cornol		DISTANCE		DAY Sam. 28 mars		
To TC 7 Boécourt		17.57km		SECTION 3		
SPECIAL STAGE 6		AVERAGE		TIME ALLOWED		
Cornol - Montavon 2		13.58km		42.17 kph		
				25 min		
DISTANCE		DIRECTION	INFORMATION			DISTANCE REGRESS
TOTAL	PARTIAL					
1,73	0,21	 11				15,84
1,80	0,07	 12	 1.80	 47.39931 ° 7.19478 ° ALT: 660 m		15,77
2,06	0,26	 13	 2.06	 47.39706 ° 7.19407 ° ALT: 670 m		15,51
2,95	0,89	 14	 2.95	 47.39503 ° 7.20480 ° ALT: 690 m		14,62
3,74	0,79	 15	 3.74	 47.38892 ° 7.20368 ° ALT: 770 m		13,83

6

PROXIMA NOTA
PROCH NOTE
NEXT NOTE

0,53

From TC 6 Cornol		DISTANCE		DAY Sam. 28 mars		
To TC 7 Boécourt		17.57km		SECTION 3		
SPECIAL STAGE 6		AVERAGE		TIME ALLOWED		
Cornol - Montavon 2		13.58km		42.17 kph		
25 min						
DISTANCE		DIRECTION	INFORMATION			DISTANCE REGRESS
TOTAL	PARTIAL					
4,27	0,53	 16	9,31	 4.27	 47.38593° 7.20213° ALT: 790 m	13,30
5,24	0,63	 18	8,34		12,33	
						5,40
5,93	0,53	 20	7,65	 5.93	 47.38245° 7.21715° ALT: 850 m	

6

PROXIMA NOTA
PROCH NOTE
NEXT NOTE

0,07

From TC 6 Cornol		DISTANCE		DAY Sam. 28 mars	
To TC 7 Boécourt		17.57km		SECTION 3	
SPECIAL STAGE		6		AVERAGE	
Cornol - Montavon 2		13.58km		42.17 kph	
				TIME ALLOWED 25 min	
DISTANCE		DIRECTION		INFORMATION	
TOTAL	PARTIAL			DISTANCE REGRESS	
6,00	0,07	 21 7,58		6 11,57	
6,32	0,32	 22 7,26		 6.32 47.38480° 7.21955° ALT: 850 m	
7,33	1,01	 23 6,25		 Chicane 1 10,24	
7,64	0,31	 24 5,94		 7.64 47.38165° 7.23631° ALT: 800 m	
8,62	0,98	 25 4,96		 8.62 Chicane 2 47.37948° 7.24863° ALT: 750 m	

PROXIMA NOTA
PROCH NOTE
NEXT NOTE

0,67

From TC		6 Cornol		DISTANCE		DAY		Sam. 28 mars						
To TC		7 Boécourt		17.57km		SECTION		3						
SPECIAL STAGE				6		AVERAGE		TIME ALLOWED						
Cornol - Montavon 2				13.58km		42.17 kph		25 min						
DISTANCE		DIRECTION				INFORMATION								
TOTAL	PARTIAL					DISTANCE REGRESS								
9,29	0,67					 9.29 <table border="1"> <tr><td>47.37714°</td></tr> <tr><td>7.25586°</td></tr> <tr><td>ALT: 710 m</td></tr> </table>				47.37714°	7.25586°	ALT: 710 m	8,28	6
47.37714°														
7.25586°														
ALT: 710 m														
10,03	0,74					 10.03 <table border="1"> <tr><td>47.37661°</td></tr> <tr><td>7.24717°</td></tr> <tr><td>ALT: 720 m</td></tr> </table>				47.37661°	7.24717°	ALT: 720 m	7,54	
47.37661°														
7.24717°														
ALT: 720 m														
11,40	1,37					 11.40 <table border="1"> <tr><td>47.36786°</td></tr> <tr><td>7.25793°</td></tr> <tr><td>ALT: 620 m</td></tr> </table>				47.36786°	7.25793°	ALT: 620 m	6,17	
47.36786°														
7.25793°														
ALT: 620 m														
12,20	0,80					 12.20 <table border="1"> <tr><td>47.37047°</td></tr> <tr><td>7.24950°</td></tr> <tr><td>ALT: 600 m</td></tr> </table>				47.37047°	7.24950°	ALT: 600 m	5,37	
47.37047°														
7.24950°														
ALT: 600 m														
13,08	0,88					 13.08 <table border="1"> <tr><td>47.37540°</td></tr> <tr><td>7.24416°</td></tr> <tr><td>ALT: 590 m</td></tr> </table>				47.37540°	7.24416°	ALT: 590 m	4,49	
47.37540°														
7.24416°														
ALT: 590 m														

PROXIMA NOTA
PROCH NOTE
NEXT NOTE

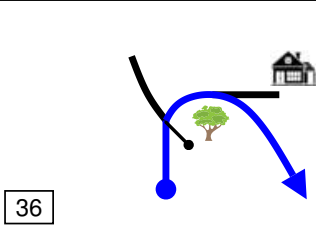
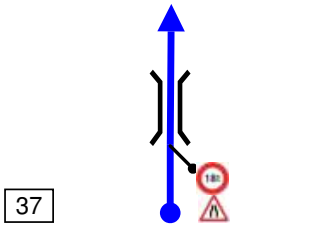

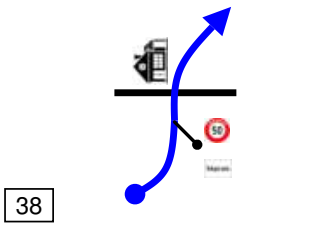

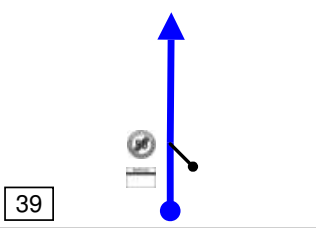

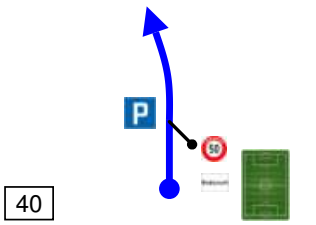

0,29

From TC 6 Cornol		DISTANCE		DAY Sam. 28 mars	
To TC 7 Boécourt		17.57km		SECTION 3	
SPECIAL STAGE 6		AVERAGE		TIME ALLOWED	
Cornol - Montavon 2 13.58km		42.17 kph		25 min	
DISTANCE		DIRECTION	INFORMATION		DISTANCE REGRESS
TOTAL	PARTIAL				
13,36	0,28				4,21
13,58	0,22		FINISH SS 6 Cornol - Montavon 2 13.58 km		3,99
13,81	0,23		 Montavon		3,76
13,85	0,04		 STOP SS 6 Cornol - Montavon 2		3,72
13,96	0,11		 		3,61

6

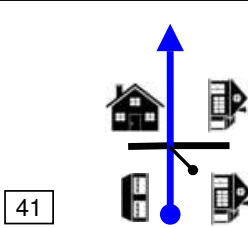
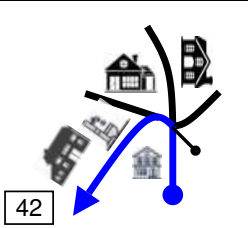
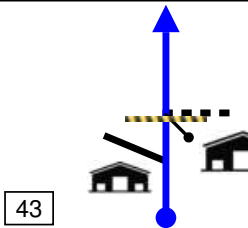


PROXIMA NOTA
 PROCH NOTE
 NEXT NOTE

0,15

From TC 6 Cornol		DISTANCE		DAY Sam. 28 mars	
To TC 7 Boécourt		17.57km		SECTION 3	
		AVERAGE		TIME ALLOWED	
		42.17 kph		25 min	
DISTANCE		DIRECTION	INFORMATION	DISTANCE REGRESS	
TOTAL	PARTIAL				
14,11	0,15		SMR		3,46
14,33	0,22		 SMR		3,24
15,13	0,80		 SMR		2,44
15,60	0,47		 SMR		1,97
16,79	1,19		 Boécourt		0,78

PROXIMA NOTA
PROCH NOTE
NEXT NOTE

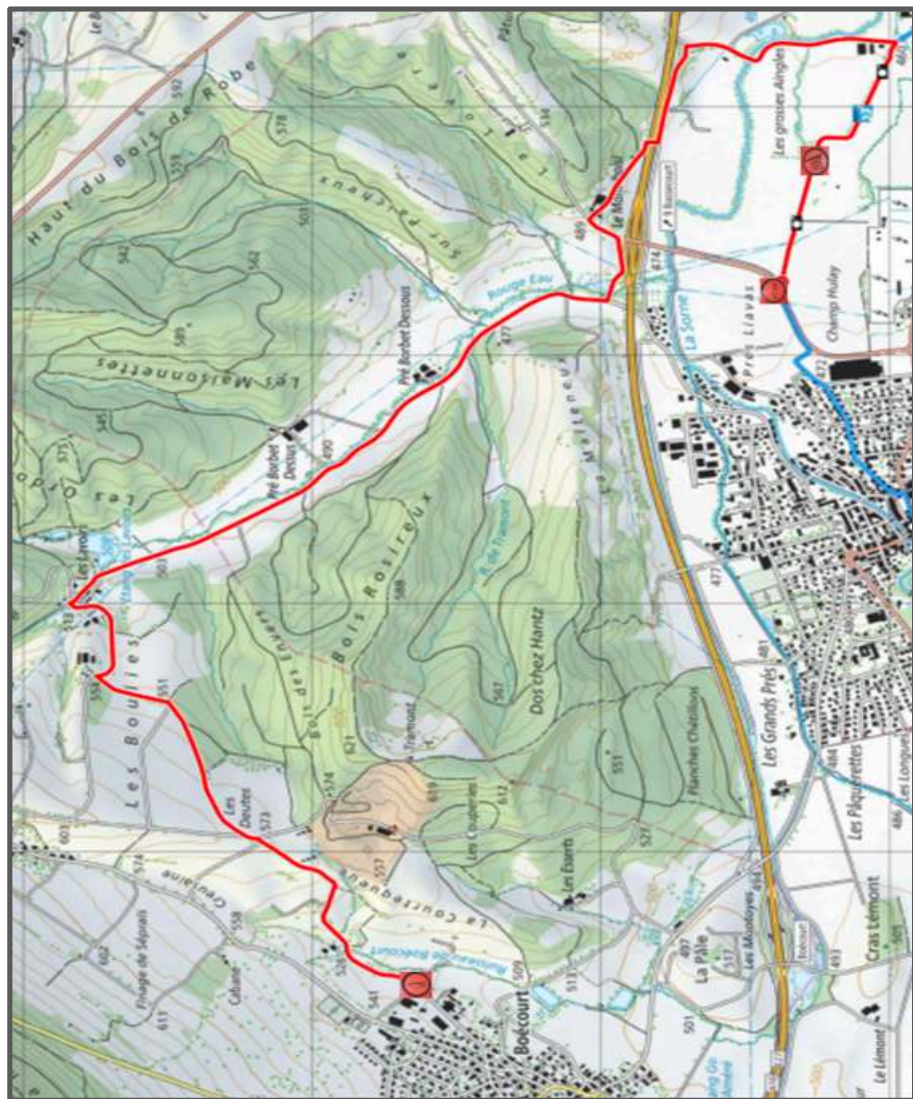
0,22

From TC 6 Cornol		DISTANCE	DAY Sam. 28 mars				
To TC 7 Boécourt		17.57km	SECTION 3				
		AVERAGE	TIME ALLOWED				
		42.17 kph	25 min				
DISTANCE		DIRECTION	INFORMATION	DISTANCE REGRESS			
TOTAL	PARTIAL						
17,01	0,22			0,56			
17,26	0,25			0,31			
17,57	0,31		 <p>TC 7 Boécourt</p> <p>(0.110)</p>  <table border="1"> <tr> <td>47.35177°</td> </tr> <tr> <td>7.21870°</td> </tr> <tr> <td>ALT: 520 m</td> </tr> </table>	47.35177°	7.21870°	ALT: 520 m	0,00
47.35177°							
7.21870°							
ALT: 520 m							

PROXIMA NOTA
PROCH NOTE
NEXT NOTE

0,12

SS 4 - 7
Boécourt - Bassecourt
7.170 km



SS 4 - 7

Boécourt - Bassecourt



TIME CONTROL



START SS



END SS



STOP SS



From TC 7 Boécourt		DISTANCE		DAY Sam. 28 mars		
To TC 7A Moutier - REG IN		28.32km		SECTION 3		
SPECIAL STAGE 7		AVERAGE		TIME ALLOWED		
Boécourt - Bassecourt 2 7.17km		42.48 kph		40 min		
DISTANCE		DIRECTION	INFORMATION			DISTANCE REGRESS
TOTAL	PARTIAL					
0,00	0,00	 1	7,17	 START SS 7 Boécourt - Bassecourt 2 7.17 km	28,32	7
0,29	0,29	 2	6,88	 0.29	28,03	 47.35456° 7.22183° ALT: 520 m
0,48	0,19	 3	6,69		27,84	
0,57	0,09	 4	6,60		27,75	
0,94	0,37	 5	6,23	 0.94	27,38	 47.35765° 7.22764° ALT: 570 m

PROXIMA NOTA
PROCH NOTE
NEXT NOTE

0,60

From TC 7 Boécourt		DISTANCE		DAY Sam. 28 mars	
To TC 7A Moutier - REG IN		28.32km		SECTION 3	
SPECIAL STAGE 7		AVERAGE		TIME ALLOWED	
Boécourt - Bassecourt 2 7.17km		42.48 kph		40 min	
DISTANCE		DIRECTION	INFORMATION		DISTANCE REGRESS
TOTAL	PARTIAL				
1,54	0,60	 6	 1.54	 47.36004° 7.23457° ALT: 540 m	26,78
2,08	0,24	 8	 2.26	 47.36316° 7.24006° ALT: 510 m	
					2,26
2,38	0,12	 10	 2.38	 47.36246° 7.24136° ALT: 510 m	

7

PROXIMA NOTA
PROCH NOTE
NEXT NOTE

0,55

From TC 7 Boécourt		DISTANCE		DAY Sam. 28 mars	
To TC 7A Moutier - REG IN		28.32km		SECTION 3	
SPECIAL STAGE 7		AVERAGE		TIME ALLOWED	
Boécourt - Bassecourt 2 7.17km		42.48 kph		40 min	
DISTANCE		DIRECTION	INFORMATION	DISTANCE REGRESS	
TOTAL	PARTIAL				
2,93	0,55			25,39	
3,31	0,38		 3.31 47.35516° 7.24724° ALT: 480 m	25,01	
3,55	0,24			24,77	
3,80	0,25		 3.80 47.35197° 7.25162° ALT: 480 m	24,52	
4,12	0,32			24,20	

7

PROXIMA NOTA
PROCH NOTE
NEXT NOTE

0,30

From TC		7 Boécourt		DISTANCE		DAY Sam. 28 mars				
To TC		7A Moutier - REG IN		28.32km		SECTION 3				
SPECIAL STAGE				7		AVERAGE				
Boécourt - Bassecourt 2				7.17km		42.48 kph				
						TIME ALLOWED 40 min				
DISTANCE		DIRECTION		INFORMATION			DISTANCE REGRESS			
TOTAL	PARTIAL									
4,42	0,30						23,90			
4,57	0,15			 4.57 <table border="1"> <tr><td>47.34656°</td></tr> <tr><td>7.25628°</td></tr> <tr><td>ALT: 470 m</td></tr> </table>			47.34656°	7.25628°	ALT: 470 m	23,75
47.34656°										
7.25628°										
ALT: 470 m										
4,85	0,28						23,47			
4,96	0,11			 4.97 <table border="1"> <tr><td>47.34705°</td></tr> <tr><td>7.26053°</td></tr> <tr><td>ALT: 480 m</td></tr> </table>			47.34705°	7.26053°	ALT: 480 m	23,36
47.34705°										
7.26053°										
ALT: 480 m										
5,28	0,32						23,04			

7

PROXIMA NOTA
PROCH NOTE
NEXT NOTE

0,07

From TC 7 Boécourt			DISTANCE	DAY Sam. 28 mars
To TC 7A Moutier - REG IN			28.32km	SECTION 3
SPECIAL STAGE 7			AVERAGE	TIME ALLOWED
Boécourt - Bassecourt 2 7.17km			42.48 kph	40 min
DISTANCE		DIRECTION	INFORMATION	DISTANCE REGRESS
TOTAL	PARTIAL			
5,35	0,07		 5.35 47.34525° 7.26476° ALT: 470 m	22,97
5,51	0,16			22,81
5,75	0,24		 5.75 47.34408° 7.26947° ALT: 470 m	22,57
5,93	0,18			22,39
6,43	0,50			21,89

7

PROXIMA NOTA
 PROCH NOTE
 NEXT NOTE

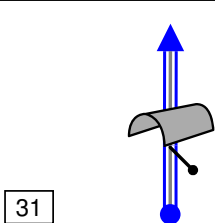

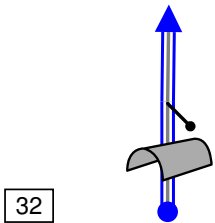
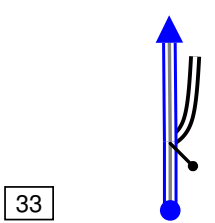
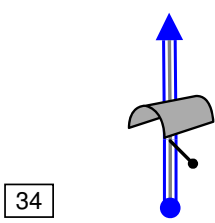

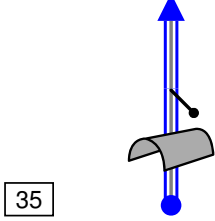
0,10

From TC 7 Boécourt		DISTANCE	DAY Sam. 28 mars	
To TC 7A Moutier - REG IN		28.32km	SECTION 3	
SPECIAL STAGE 7		AVERAGE	TIME ALLOWED	
Boécourt - Bassecourt 2 7.17km		42.48 kph	40 min	
DISTANCE		DIRECTION	INFORMATION	DISTANCE REGRESS
TOTAL	PARTIAL			
6,53	0,10			21,79
6,56	0,03			21,76
7,17	0,61		<p>FINISH SS 7 Boécourt - Bassecourt 2 7.17 km</p> <p>47.34009° 7.26388° ALT: 460 m</p>	21,15
7,67	0,50		<p>STOP SS 7 Boécourt - Bassecourt 2</p> <p>47.34107° 7.25735° ALT: 460 m</p>	20,65
8,19	0,52		<p>Delémont</p>	20,13

7


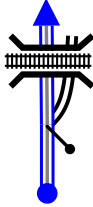








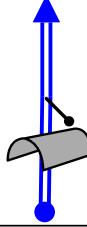

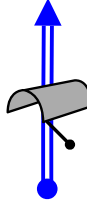

PROXIMA NOTA
PROCH NOTE
NEXT NOTE

2,70

From TC 7 Boécourt		DISTANCE		DAY Sam. 28 mars	
To TC 7A Moutier - REG IN		28.32km		SECTION 3	
		AVERAGE		TIME ALLOWED	
		42.48 kph		40 min	
DISTANCE		DIRECTION	INFORMATION	DISTANCE REGRESS	
TOTAL	PARTIAL				
10,89	2,70		 Entrée du tunnel de Develier	17,43	
11,66	0,77		Sortie du tunnel de Develier	16,66	
13,52	1,86			14,80	
15,47	1,95		 Entrée galerie de Beuchille	12,85	
16,35	0,88		Sortie galerie de Beuchille	11,97	

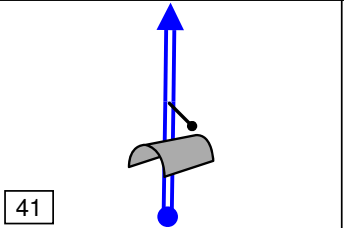
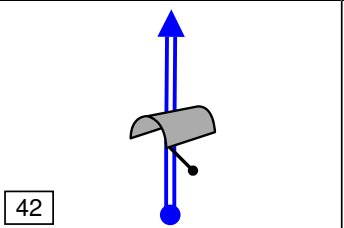

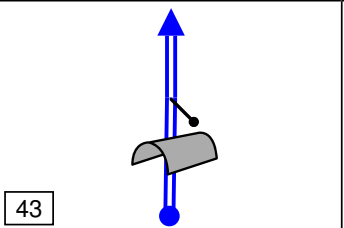
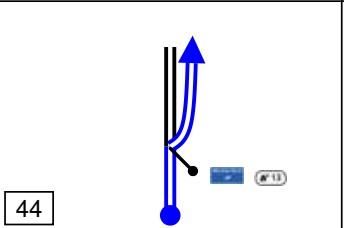
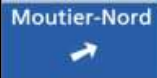

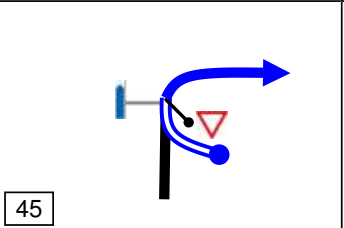


PROXIMA NOTA
PROCH NOTE
NEXT NOTE

0,56

From TC 7 Boécourt		DISTANCE		DAY Sam. 28 mars	
To TC 7A Moutier - REG IN		28.32km		SECTION 3	
		AVERAGE		TIME ALLOWED	
		42.48 kph		40 min	
DISTANCE		DIRECTION	INFORMATION	DISTANCE REGRESS	
TOTAL	PARTIAL				
16,91	0,56	 		11,41	
18,26	1,35	 	 	10,06	
18,71	0,45	 	 Entrée du tunnel de Choindez	9,61	
22,00	3,29	 	Sortie du tunnel de Choindez	6,32	
22,15	0,15	 	 Entrée du tunnel de La Roche St Jean	6,17	

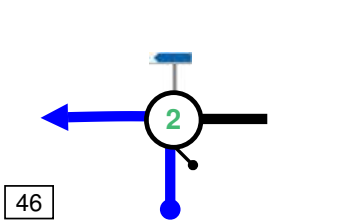

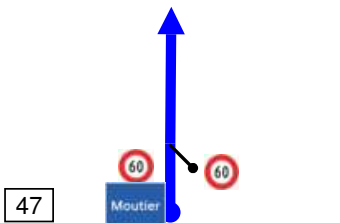

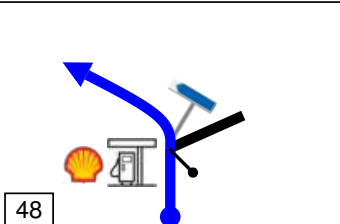

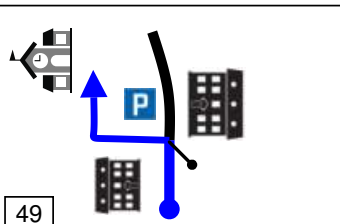
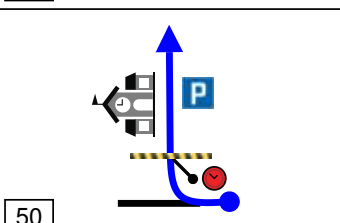
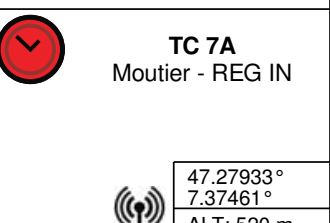

PROXIMA NOTA
PROCH NOTE
NEXT NOTE

0,23

From TC 7 Boécourt		DISTANCE		DAY Sam. 28 mars	
To TC 7A Moutier - REG IN		28.32km		SECTION 3	
		AVERAGE		TIME ALLOWED	
		42.48 kph		40 min	
DISTANCE		DIRECTION	INFORMATION	DISTANCE REGRESS	
TOTAL	PARTIAL				
22,38	0,23		Sortie du tunnel de La Roche St Jean	5,94	
22,71	0,33		 Entrée du tunnel de Raimeux	5,61	
25,92	3,21		Sortie du tunnel de Raimeux	2,40	
25,98	0,06		 	2,34	
26,35	0,37		 	1,97	

PROXIMA NOTA
PROCH NOTE
NEXT NOTE

0,26

From TC 7 Boécourt		DISTANCE		DAY Sam. 28 mars	
To TC 7A Moutier - REG IN		28.32km		SECTION 3	
		AVERAGE		TIME ALLOWED	
		42.48 kph		40 min	
DISTANCE		DIRECTION	INFORMATION		DISTANCE REGRESS
TOTAL	PARTIAL				
26,61	0,26				1,71
26,68	0,07				1,64
27,55	0,87				0,77
28,26	0,71				0,06
28,32	0,06				0,00
				47.27933° 7.37461° ALT: 520 m	

142
Kilometers

207
Waypoints

142 km
Fuel Range

START
Moutier
Service OUT

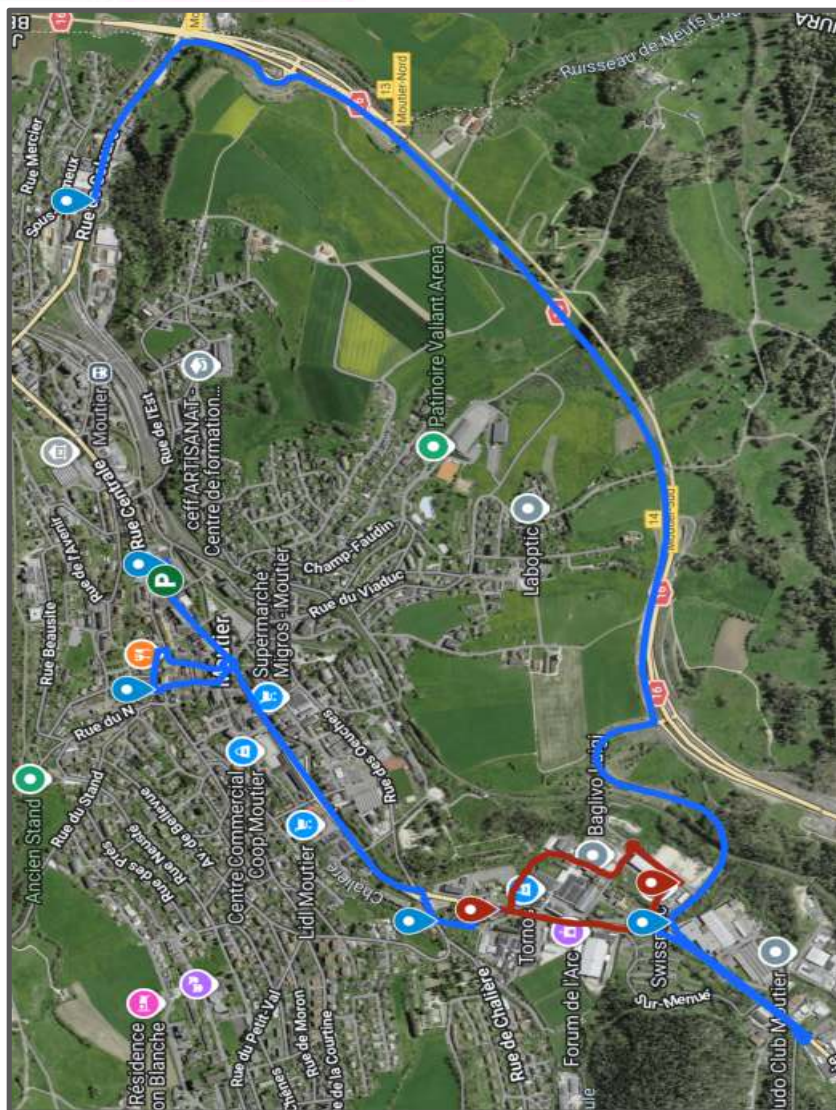
FINISH
Moutier - Collège de la Poste
REG OUT / Service IN



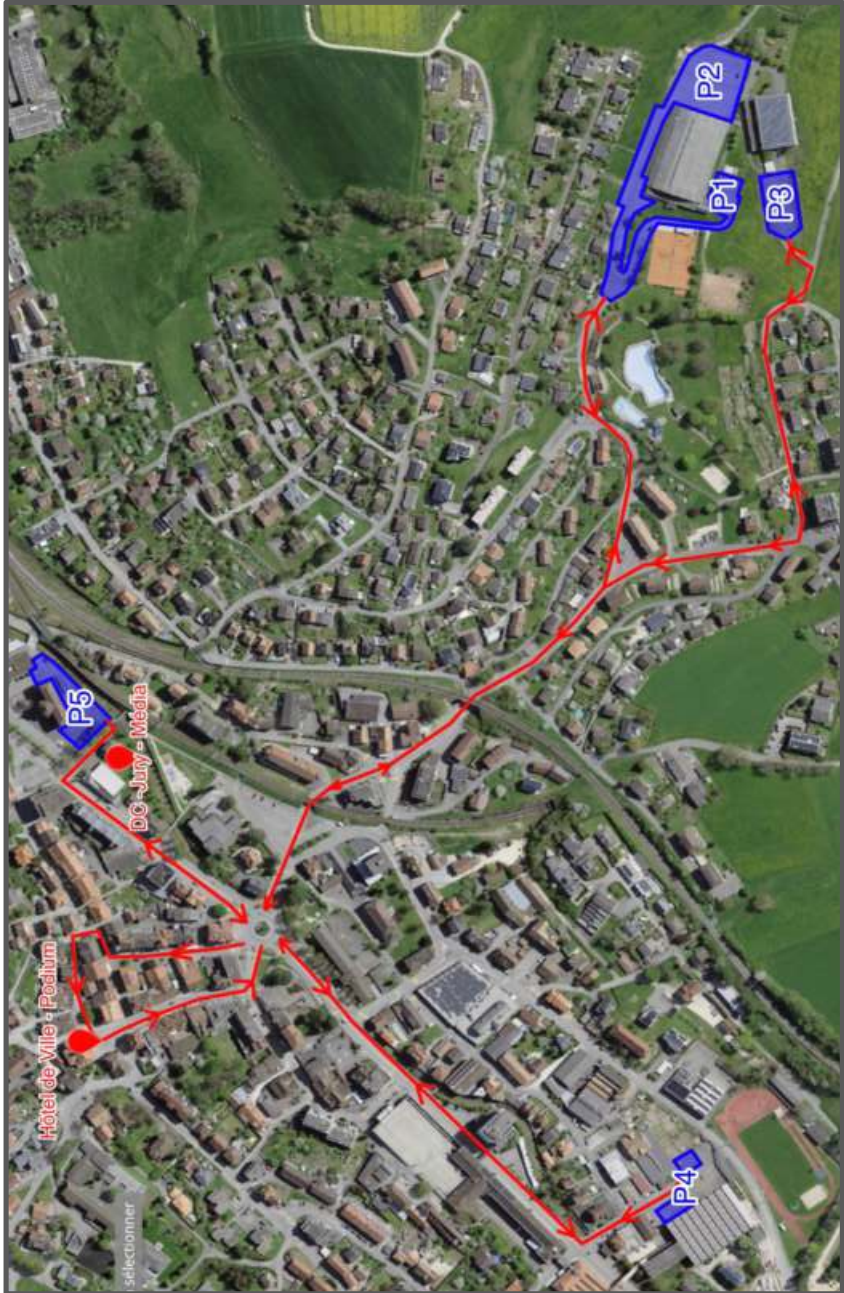
SECTION

4

Étape 2 - Section 4



Moutier - Parcs





47ème Criterium jurassien 2026

Samedi 28 mars 2026

Départ

Horaire provisoire

Etape 2

CH	ES	Emplacement Location	ES DIST.	Liaison Dist.	Total Dist.	Temps idéal	Ferm. Route	VHC 1ère voiture	Réouv. Route	
Assistance D		Assistance D (Moutier)				00:45				
CH	7C	Sortie parc assistance	(5.280)	(6.650)	(13.180)			00:07		
CH	8	Moutier (Zone industrielle)		4.43	4.43	00:10		19:22		
DES	ES8	Super ES Moutier (5,5 tours)	5.64			00:03	17:15	19:35	22:15	
CH	8A	Entrée podium (Hôtel de Ville)		6.10	11.74	00:25		20:00		
CH	8B	Entrée parc fermé final		0.55	0.55	00:05		20:05		
		Total du samedi	103.34	193.63	297.63					
		Récapitulatif	Ratio ES/Total							NBES
		Total du vendredi	29.18	76.30	105.48	27.66%		1		
		Total du samedi	103.34	193.63	297.63	34.72%		7		
		Total rallye	132.52	269.93	403.11	32.87%			V9.04.03.2026	

Lever du soleil 6h16



47^{EME} CRITÉRIUM JURASSIEN

ÉTAPE 2 - SECTION 4

107
Kilometers

138
Waypoints

107
Fuel Range

Étape 2- Section 4	
SS – ES 8	5.640 km
Total SS – ES	5.640 km
Transit	6.320 km
Total Etape 2 – Section 4	11.960 km

START
TC 7B

Moutier – Collège de la Poste
REG OUT – Service IN

FINISH
TC 8B

Moutier – Collège de la Poste
Parc fermé final IN

AVERTISSEMENT

Cet itinéraire est fourni à titre indicatif uniquement. Les routes empruntées sont ouvertes à la circulation publique et peuvent présenter des dangers.

Chaque conducteur est seul responsable de sa conduite, de son véhicule et du respect du code de la route ainsi que de la réglementation en vigueur.

Les informations contenues dans ce roadbook peuvent comporter des erreurs ou des imprécisions et ne doivent pas être considérées comme exactes ou exhaustives.

En utilisant ce roadbook, chaque participant reconnaît emprunter cet itinéraire à ses propres risques.

L'auteur de ce roadbook décline toute responsabilité en cas d'erreur, d'omission ou d'accident survenant lors de l'utilisation de cet itinéraire.

From TC 7 B REG OUT / Service IN		DISTANCE		DAY Sam. 28 mars		
To TC 7 C Service OUT		3.47km		SECTION 2		
Parc Assistance P1				AVERAGE		
				4.63 kph		
				TIME ALLOWED		
				45 min		
DISTANCE		DIRECTION		INFORMATION		
TOTAL	PARTIAL			DISTANCE REGRESS		
0,00	0,00					3,47
0,22	0,22					3,25
0,70	0,48					2,77
0,98	0,28					2,49
1,14	0,16			<p style="text-align: center;">Entrée Parc assistance P1</p>		2,33

PROXIMA NOTA
PROCH NOTE
NEXT NOTE

0,09

From TC 7 B REG OUT / Service IN		DISTANCE		DAY Sam. 28 mars	
To TC 7 C Service OUT		3.47km		SECTION 2	
Parc Assistance P1		AVERAGE		TIME ALLOWED	
		4.63 kph		45 min	
DISTANCE		DIRECTION	INFORMATION	DISTANCE REGRESS	
TOTAL	PARTIAL				
1,23	0,09	 6	Sortie Parc assistance P1	2,24	
1,36	0,13	 7		2,11	
1,49	0,13	 8		1,98	
1,64	0,15	 9		1,83	
2,08	0,44	 10			1,39

PROXIMA NOTA
PROCH NOTE
NEXT NOTE

0,67

From TC 7 B REG OUT / Service IN		DISTANCE		DAY Sam. 28 mars	
To TC 7 C Service OUT		3.47km		SECTION 2	
Parc Assistance P1				AVERAGE	
				4.63 kph	
				TIME ALLOWED	
				45 min	
DISTANCE		DIRECTION		INFORMATION	
TOTAL	PARTIAL			DISTANCE REGRESS	
2,75	0,67			SMR	
		<div style="border: 1px solid black; padding: 2px; display: inline-block;">11</div>			
		<div style="border: 1px solid black; padding: 2px; display: inline-block;">12</div>			
<div style="border: 1px solid black; padding: 2px; display: inline-block;">13</div>					
3,01	0,26				
		<div style="border: 1px solid black; padding: 2px; display: inline-block;">12</div>		SMR	
		<div style="border: 1px solid black; padding: 2px; display: inline-block;">13</div>			
3,33	0,32			TC 7 C Service OUT	
		<div style="border: 1px solid black; padding: 2px; display: inline-block;">13</div>			
		<div style="border: 1px solid black; padding: 2px; display: inline-block;">14</div>			
3,47	0,14				
		<div style="border: 1px solid black; padding: 2px; display: inline-block;">14</div>			
		<div style="border: 1px solid black; padding: 2px; display: inline-block;">14</div>			
				47.28077° 7.38678° ALT: 520 m	

3
Kilometers

14
Waypoints

3 km
Fuel Range

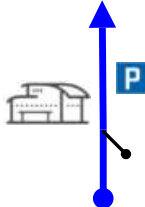
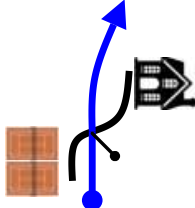

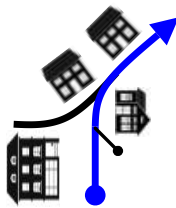
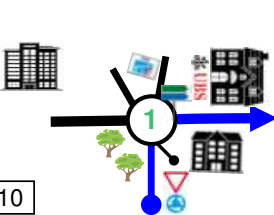

START
Moutier - REG OUT
Service IN

FINISH
Moutier - Service OUT

From TC 7 B REG OUT / Service IN		DISTANCE		DAY Sam. 28 mars	
To TC 7 C Service OUT		3.60km		SECTION 4	
Parc Assistance P2				AVERAGE	
				4.80 kph	
				TIME ALLOWED	
				45 min	
DISTANCE		DIRECTION		INFORMATION	
TOTAL	PARTIAL			DISTANCE REGRESS	
0,00	0,00			<p>TC 7 B REG OUT / Service IN</p> <p>47.27922° 7.37374° ALT: 520 m</p>	
0,22	0,22			<p>Le Foyer Le Cinoche Centre Migros</p>	
0,70	0,48				
0,98	0,28				
1,17	0,19				
				<p>Entrée Parc assistance P2</p>	

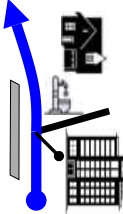
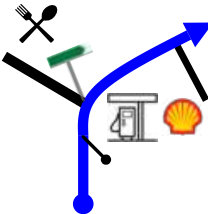


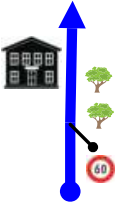

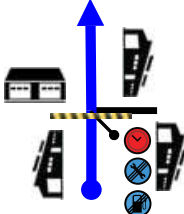




PROXIMA NOTA
PROCH NOTE
NEXT NOTE

0,16

From TC 7 B REG OUT / Service IN		DISTANCE		DAY Sam. 28 mars	
To TC 7 C Service OUT		3.60km		SECTION 4	
Parc Assistance P2				AVERAGE	
				4.80 kph	
				TIME ALLOWED	
				45 min	
DISTANCE		DIRECTION	INFORMATION	DISTANCE REGRESS	
TOTAL	PARTIAL				
1,33	0,16	 6	Sortie Parc assistance P2	2,27	
1,49	0,16	 7		2,11	
1,61	0,12	 8		1,99	
1,76	0,15	 9		1,84	
2,21	0,45	 10		1,39	

PROXIMA NOTA
PROCH NOTE
NEXT NOTE

0,67

From TC 7 B REG OUT / Service IN		DISTANCE	DAY Sam. 28 mars				
To TC 7 C Service OUT		3.60km	SECTION 4				
Parc Assistance P2		AVERAGE	TIME ALLOWED				
		4.80 kph	45 min				
DISTANCE		DIRECTION	INFORMATION	DISTANCE REGRESS			
TOTAL	PARTIAL						
2,87	0,66		SMR	0,73			
3,13	0,26		  SMR	0,47			
3,45	0,32			0,15			
3,60	0,15		 TC 7 C Service OUT    <table border="1" data-bbox="786 1088 931 1161"> <tr><td>47.28077°</td></tr> <tr><td>7.38678°</td></tr> <tr><td>ALT: 520 m</td></tr> </table>	47.28077°	7.38678°	ALT: 520 m	0,00
47.28077°							
7.38678°							
ALT: 520 m							

3
Kilometers

14
Waypoints

3 km
Fuel Range





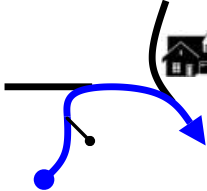
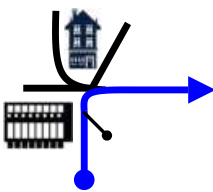
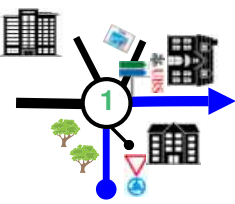



START
Moutier - REG OUT
Service IN

FINISH
Moutier - Service OUT

From TC 7 B REG OUT / Service IN		DISTANCE		DAY Sam. 28 mars	
To TC 7 C Service OUT		3.60km		SECTION 4	
Parc Assistance P3		AVERAGE		TIME ALLOWED	
		4.80 kph		45 min	
DISTANCE		DIRECTION	INFORMATION	DISTANCE	
TOTAL	PARTIAL			REGRESS	
0,00	0,00		<p>TC 7 B REG OUT / Service IN</p> <p>47.27922° 7.37374° ALT: 520 m</p>	3,60	
0,22	0,22		<p>Le Foyer Le Cinoche</p> <p>Centre Migros</p>	3,38	
0,70	0,48			2,90	
0,88	0,18			2,72	
1,10	0,22			2,50	

PROXIMA NOTA
PROCH NOTE
NEXT NOTE

0,07

From TC		7 B REG OUT / Service IN		DISTANCE		DAY Sam. 28 mars	
To TC		7 C Service OUT		3.60km		SECTION 4	
Parc Assistance P3				AVERAGE		TIME ALLOWED	
				4.80 kph		45 min	
DISTANCE		DIRECTION		INFORMATION		DISTANCE REGRESS	
TOTAL	PARTIAL						
1,18	0,08	  <div style="border: 1px solid black; padding: 2px; width: 20px; margin: 0 auto;">6</div>		Entrée Parc assistance P3		2,42	
1,33	0,15	<div style="border: 1px solid black; padding: 2px; width: 20px; margin: 0 auto;">7</div>  		Sortie Parc assistance P3		2,27	
1,35	0,02	<div style="border: 1px solid black; padding: 2px; width: 20px; margin: 0 auto;">8</div> 				2,25	
1,60	0,25	<div style="border: 1px solid black; padding: 2px; width: 20px; margin: 0 auto;">9</div> 				2,00	
2,21	0,61	<div style="border: 1px solid black; padding: 2px; width: 20px; margin: 0 auto;">10</div> 		  		1,39	

PROXIMA NOTA
PROCH NOTE
NEXT NOTE

0,67

From TC 7 B REG OUT / Service IN		DISTANCE		DAY Sam. 28 mars				
To TC 7 C Service OUT		3.60km		SECTION 4				
Parc Assistance P3			AVERAGE 4.80 kph		TIME ALLOWED 45 min			
DISTANCE		DIRECTION		INFORMATION				
TOTAL	PARTIAL			DISTANCE REGRESS				
2,88	0,67			SMR				
		11						
3,14	0,26			Boncourt Delémont Bern Biel / Bienne SMR				
		12						
3,47	0,33							
		13						
3,60	0,13			TC 7 C Service OUT 				
		14		<table border="1"> <tr><td>47.28077°</td></tr> <tr><td>7.38678°</td></tr> <tr><td>ALT: 520 m</td></tr> </table>		47.28077°	7.38678°	ALT: 520 m
47.28077°								
7.38678°								
ALT: 520 m								
				0,00				

3
Kilometers

14
Waypoints

3 km
Fuel Range

START
Moutier - REG OUT
Service IN

FINISH
Moutier - Service OUT

From TC 7 B Moutier - REG OUT /		DISTANCE		DAY Sam. 28 mars		
To TC 7 C Moutier - Service OUT		1.41km		SECTION 4		
Parc Assistance P5		AVERAGE		TIME ALLOWED		
		1.88 kph		45 min		
DISTANCE		DIRECTION	INFORMATION			DISTANCE REGRESS
TOTAL	PARTIAL					
0,00	0,00	<div style="border: 1px solid black; padding: 2px; display: inline-block;">1</div>	 	TC 7 B Moutier - REG OUT / Service IN		1,41
			47.27921° 7.37377° ALT: 520 m			
0,07	0,07	<div style="border: 1px solid black; padding: 2px; display: inline-block;">2</div>	Entrée Parc assistance P5			1,34
0,23	0,16	<div style="border: 1px solid black; padding: 2px; display: inline-block;">3</div>	Sortie Parc assistance P5			1,18
0,69	0,46	<div style="border: 1px solid black; padding: 2px; display: inline-block;">4</div>	SMR			0,72
0,95	0,26	<div style="border: 1px solid black; padding: 2px; display: inline-block;">5</div>	 SMR			0,46

PROXIMA NOTA
PROCH NOTE
NEXT NOTE

0,33

From TC 7 B Moutier - REG OUT /		DISTANCE	DAY Sam. 28 mars	
To TC 7 C Moutier - Service OUT		1.41 km	SECTION 4	
Parc Assistance P5		AVERAGE	TIME ALLOWED	
		1.88 kph	45 min	
DISTANCE		DIRECTION	INFORMATION	DISTANCE REGRESS
TOTAL	PARTIAL			
1,28	0,33			0,13
1,41	0,13			
			47.28077° 7.38678° ALT: 520 m	

1
Kilometers

7
Waypoints

1 km
Fuel Range




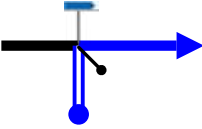

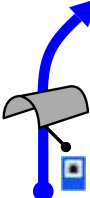

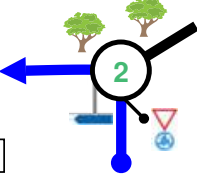



START
REG OUT / Service IN

FINISH
CH 7 C - Service OUT

From TC 7C Moutier - Service OUT		DISTANCE		DAY Sam. 28 mars	
To TC 8 Moutier - Zone Industrielle		4.42km		SECTION 4	
		AVERAGE		TIME ALLOWED	
		26.52 kph		10 min	
DISTANCE		DIRECTION	INFORMATION	DISTANCE REGRESS	
TOTAL	PARTIAL				
0,00	0,00	 1	 TC 7C Moutier - Service OUT 47.28077° 7.38678° ALT: 520 m	4,42	
0,42	0,42	 2		4,00	
0,45	0,03	 3		3,97	
0,73	0,28	 4		3,69	
1,03	0,30	 5		3,39	

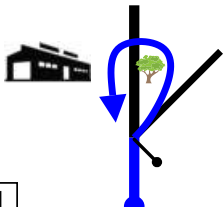
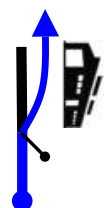
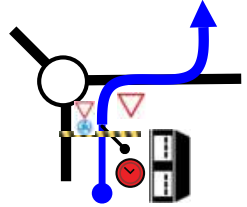


PROXIMA NOTA
PROCH NOTE
NEXT NOTE

1,17

From TC 7C Moutier - Service OUT		DISTANCE		DAY Sam. 28 mars	
To TC 8 Moutier - Zone Industrielle		4.42km		SECTION 4	
		AVERAGE		TIME ALLOWED	
		26.52 kph		10 min	
DISTANCE		DIRECTION	INFORMATION	DISTANCE REGRESS	
TOTAL	PARTIAL				
2,19	1,16	<div style="border: 1px solid black; padding: 2px; display: inline-block;">6</div> 		2,23	
2,30	0,11	<div style="border: 1px solid black; padding: 2px; display: inline-block;">7</div> 	<div style="background-color: #0056b3; color: white; padding: 5px; display: inline-block;">Moutier Sud</div>  <div style="border: 1px solid black; border-radius: 50%; padding: 2px; display: inline-block; margin-left: 10px;">N°14</div>	2,12	
2,70	0,40	<div style="border: 1px solid black; padding: 2px; display: inline-block;">8</div> 	<div style="background-color: #0056b3; color: white; padding: 5px; display: inline-block; border-radius: 5px;">Moutier</div> 	1,72	
3,09	0,39	<div style="border: 1px solid black; padding: 2px; display: inline-block;">9</div> 	<div style="background-color: #0056b3; color: white; padding: 5px; display: inline-block; border: 1px solid black;">  </div> <div style="margin-left: 10px;">Entrée du tunnel Aux Laives</div>	1,33	
3,52	0,43	<div style="border: 1px solid black; padding: 2px; display: inline-block;">10</div> 	<div style="display: flex; align-items: center;"> <div style="margin-right: 10px;">   </div> <div style="background-color: #0056b3; color: white; padding: 5px; display: inline-block; border-radius: 5px;">Biel/Bienne Court</div>  </div>	0,90	

PROXIMA NOTA
PROCH NOTE
NEXT NOTE

0,41

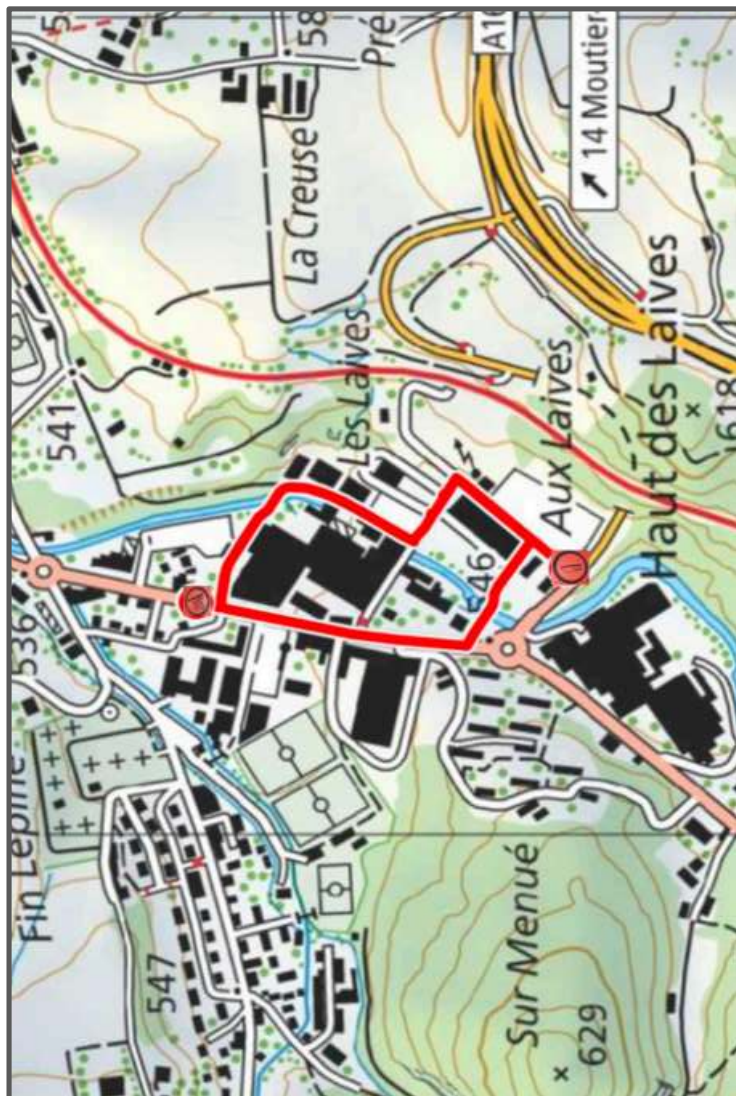
From TC 7C Moutier - Service OUT		DISTANCE	DAY Sam. 28 mars	
To TC 8 Moutier - Zone Industrielle		4.42km	SECTION 4	
		AVERAGE	TIME ALLOWED	
		26.52 kph	10 min	
DISTANCE		DIRECTION	INFORMATION	DISTANCE REGRESS
TOTAL	PARTIAL			
3,93	0,41	 11		0,49
4,33	0,40	 12		0,09
4,42	0,09	 13	  TC 8 Moutier - ZI (0.130) 47.26934° 7.36263° ALT: 540 m	0,00

PROXIMA NOTA
PROCH NOTE
NEXT NOTE

0,14

SS 8
Super ES Moutier

5.640 km



SS 8

Super ES Moutier



TIME CONTROL



START SS



END SS



STOP SS

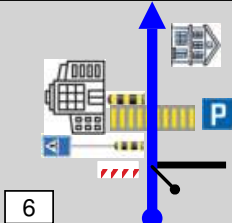
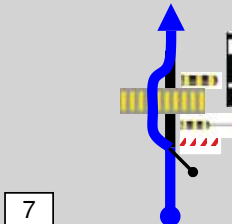
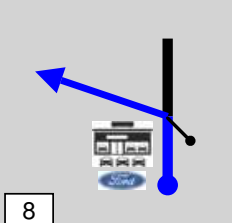
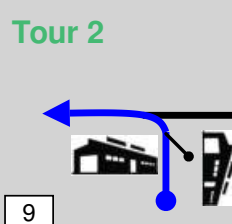
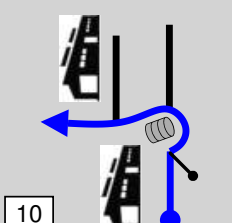


From TC 8 Moutier - Zone Industrielle		DISTANCE		DAY Sam. 28 mars						
To TC 8A Moutier - Hotel de Ville - Arrivée		6.95km		SECTION 4						
SPECIAL STAGE 8		AVERAGE		TIME ALLOWED						
Super ES Moutier 5.64km		16.68 kph		25 min						
DISTANCE		DIRECTION	INFORMATION							
TOTAL	PARTIAL		DISTANCE REGRESS							
0,00	0,00	Tour 1 1 5,64	 START SS 8 Super ES Moutier 5.64 km 47.26916° 7.36391° ALT: 540 m	8						
	0,13					0,13	 2 5,51	6,82		
	0,24					0,11			 3 5,40	6,71
	0,42					0,18				
	0,57					0,15			 5 5,07	6,38

PROXIMA NOTA
 PROCH NOTE
 NEXT NOTE

0,05

From TC	8	Moutier - Zone Industrielle	DISTANCE		DAY	Sam. 28 mars
To TC	8A	Moutier - Hotel de Ville - Arrivée	6.95km		SECTION	4
SPECIAL STAGE	8		AVERAGE		TIME ALLOWED	
Super ES Moutier		5.64km	16.68 kph		25 min	

DISTANCE		DIRECTION	INFORMATION	DISTANCE REGRESS
TOTAL	PARTIAL			
0,63	0,06	 6 5,01		6,32
0,77	0,14	 7 4,87		6,18
0,87	0,10	 8 4,77		6,08
1,02	0,15	<p style="color: green; margin: 0;">Tour 2</p>  9 4,62		5,93
1,14	0,12	 10 4,50		5,81

8

PROXIMA NOTA
PROCH NOTE
NEXT NOTE



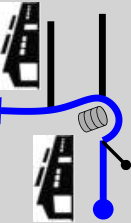
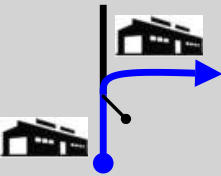
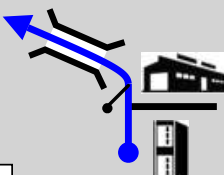
0,11

From TC		8	Moutier - Zone Industrielle	DISTANCE		DAY	Sam. 28 mars
To TC		8A	Moutier - Hotel de Ville - Arrivée	6.95km		SECTION	4
SPECIAL STAGE		8		AVERAGE		TIME ALLOWED	
Super ES Moutier			5.64km	16.68 kph		25 min	
DISTANCE		DIRECTION		INFORMATION		DISTANCE REGRESS	
TOTAL	PARTIAL						
1,25	0,11					5,70	
1,42	0,17					5,53	
1,58	0,16					5,37	
1,64	0,06					5,31	
1,78	0,14					5,17	

8

PROXIMA NOTA
PROCH NOTE
NEXT NOTE
























0,11

From TC		8	Moutier - Zone Industrielle	DISTANCE		DAY	Sam. 28 mars
To TC		8A	Moutier - Hotel de Ville - Arrivée	6.95km		SECTION	4
SPECIAL STAGE		8		AVERAGE		TIME ALLOWED	
Super ES Moutier			5.64km	16.68 kph		25 min	
DISTANCE		DIRECTION		INFORMATION		DISTANCE REGRESS	
TOTAL	PARTIAL						
1,88	0,10					5,07	
			16	3,76			
2,03	0,15	Tour 3 				4,92	
			17	3,61			
2,15	0,12					4,80	
			18	3,49			
2,26	0,11					4,69	
			19	3,38			
2,43	0,17					4,52	
			20	3,21			

8

PROXIMA NOTA
PROCH NOTE
NEXT NOTE

0,16

From TC		8	Moutier - Zone Industrielle	DISTANCE		DAY	Sam. 28 mars
To TC		8A	Moutier - Hotel de Ville - Arrivée	6.95km		SECTION	4
SPECIAL STAGE		8		AVERAGE		TIME ALLOWED	
Super ES Moutier			5.64km	16.68 kph		25 min	
DISTANCE		DIRECTION		INFORMATION		DISTANCE REGRESS	
TOTAL	PARTIAL						
2,59	0,16	                 		    	4,36	8	
2,65	0,06	21	3,05		4,30		
2,78	0,13	22	2,99		4,17		
2,89	0,11	23	2,86		4,06		
2,89	0,11	24	2,75		3,91		
3,04	0,15	25	2,60		3,91		

PROXIMA NOTA
PROCH NOTE
NEXT NOTE

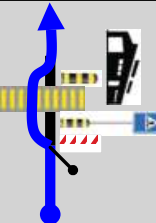

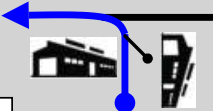
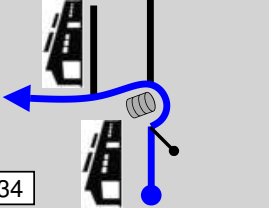
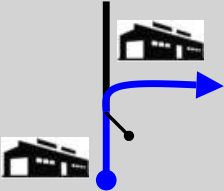
0,12

From TC		8	Moutier - Zone Industrielle	DISTANCE		DAY	Sam. 28 mars
To TC		8A	Moutier - Hotel de Ville - Arrivée	6.95km		SECTION	4
SPECIAL STAGE		8		AVERAGE		TIME ALLOWED	
Super ES Moutier			5.64km	16.68 kph		25 min	
DISTANCE		DIRECTION		INFORMATION		DISTANCE REGRESS	
TOTAL	PARTIAL						
3,16	0,12	 26		2,48		3,79	
3,27	0,11	 27		2,37		3,68	
3,44	0,17	 28		2,20		3,51	
3,60	0,16	 29		2,04		3,35	
3,65	0,05	 30		1,99		3,30	

8

PROXIMA NOTA
PROCH NOTE
NEXT NOTE

0,14

From TC		8	Moutier - Zone Industrielle	DISTANCE		DAY	Sam. 28 mars
To TC		8A	Moutier - Hotel de Ville - Arrivée	6.95km		SECTION	4
SPECIAL STAGE		8		AVERAGE		TIME ALLOWED	
Super ES Moutier			5.64km	16.68 kph		25 min	
DISTANCE		DIRECTION		INFORMATION		DISTANCE REGRESS	
TOTAL	PARTIAL						
3,79	0,14		1,85			3,16	8
		31					
3,90	0,11		1,74			3,05	
		32					
4,05	0,15	Tour 5 	1,59			2,90	
		33					
4,16	0,11		1,48			2,79	
		34					
4,28	0,12		1,36			2,67	
		35					

PROXIMA NOTA
PROCH NOTE
NEXT NOTE

0,17

From TC 8 Moutier - Zone Industrielle		DISTANCE		DAY Sam. 28 mars	
To TC 8A Moutier - Hotel de Ville - Arrivée		6.95km		SECTION 4	
SPECIAL STAGE 8		AVERAGE		TIME ALLOWED	
Super ES Moutier		5.64km		16.68 kph	
				25 min	
DISTANCE		DIRECTION	INFORMATION	DISTANCE REGRESS	8
TOTAL	PARTIAL				
4,45	0,17			2,50	
4,61	0,16			2,34	
4,66	0,05			2,29	
4,80	0,14			2,15	
4,91	0,11			2,04	
	0,15				

PROXIMA NOTA
PROCH NOTE
NEXT NOTE

0,15

From TC		8	Moutier - Zone Industrielle	DISTANCE		DAY	Sam. 28 mars
To TC		8A	Moutier - Hotel de Ville - Arrivée	6.95km		SECTION	4
SPECIAL STAGE		8		AVERAGE		TIME ALLOWED	
Super ES Moutier			5.64km	16.68 kph		25 min	
DISTANCE		DIRECTION		INFORMATION		DISTANCE REGRESS	
TOTAL	PARTIAL						
		Tour 6					
5,06	0,15			0,58		1,89	8
5,17	0,11			0,47		1,78	
5,28	0,11			0,36		1,67	
5,46	0,18			0,18		1,49	
5,62	0,16			0,02		1,33	
		EXIT					

PROXIMA NOTA
PROCH NOTE
NEXT NOTE

0,03

From TC		8 Moutier - Zone Industrielle		DISTANCE		DAY Sam. 28 mars	
To TC		8A Moutier - Hotel de Ville - Arrivée		6.95km		SECTION 4	
SPECIAL STAGE				AVERAGE		TIME ALLOWED	
Super ES Moutier				5.64km		16.68 kph	
DISTANCE		DIRECTION		INFORMATION		DISTANCE REGRESS	
TOTAL	PARTIAL						
5,64	0,02			<p>FINISH SS 8 Super ES Moutier 5.64 km</p> <p>47.27274° 7.36302° ALT: 530 m</p>		1,31	
5,69	0,05			<p>!! FREIN !!</p>		1,26	
5,75	0,06					1,20	
5,83	0,08			<p>STOP SS 8 Super ES Moutier</p> <p>47.27397° 7.36265° ALT: 530 m</p>		1,12	
5,90	0,07					1,05	

8

PROXIMA NOTA
PROCH NOTE
NEXT NOTE

0,74

From TC 8 Moutier - Zone Industrielle		DISTANCE		DAY Sam. 28 mars	
To TC 8A Moutier - Hotel de Ville - Arrivée		6.95km		SECTION 4	
		AVERAGE		TIME ALLOWED	
		16.68 kph		25 min	
DISTANCE		DIRECTION	INFORMATION	DISTANCE REGRESS	
TOTAL	PARTIAL				
6,63	0,73	 51	 	0,32	
6,81	0,18	 52		0,14	
6,84	0,03	 53	 Passage par un Accès Interdit	0,11	
6,91	0,07	 54		0,04	
6,95	0,04	 55	 TC 8A Moutier Hotel de Ville - Arrivée	0,00	
				47.27955° 7.37043° ALT: 530 m	

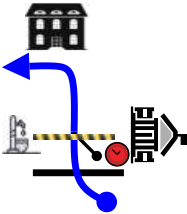



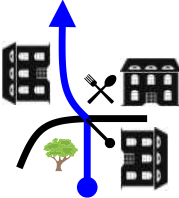
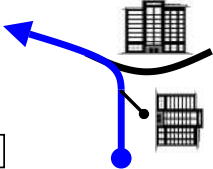
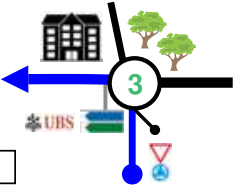



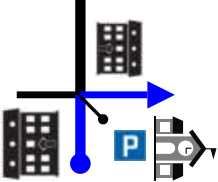
12
Kilometers

68
Waypoints

12 km
Fuel Range

START
Moutier - Service OUT

FINISH
Moutier - Parc fermé IN

From TC 8A Moutier - Hotel de Ville - Arrivée		DISTANCE		DAY Sam. 28 mars	
To TC 8B Moutier - Parc fermé Final		0.59km		SECTION 4	
		AVERAGE		TIME ALLOWED	
		7.08 kph		5 min	
DISTANCE		DIRECTION	INFORMATION		DISTANCE REGRESS
TOTAL	PARTIAL				
0,00	0,00	 1	 TC 8A CH 8A - Moutier - Hôtel de Ville	  47.27955° 7.37043° ALT: 530 m	0,59
0,02	0,02	 2			0,57
0,14	0,12	 3			0,45
0,18	0,04	 4	  		0,41
0,53	0,35	 5			0,06

PROXIMA NOTA
 PROCH NOTE
 NEXT NOTE

0,06

From TC 8A Moutier - Hotel de Ville - Arrivée		DISTANCE	DAY Sam. 28 mars		
To TC 8B Moutier - Parc fermé Final		0.59km	SECTION 4		
		AVERAGE	TIME ALLOWED		
		7.08 kph	5 min		
DISTANCE		DIRECTION	INFORMATION		
TOTAL	PARTIAL			DISTANCE REGRESS	
0,59	0,06		0,00		
				TC 8B CH 8B - Moutier - Parc Final	
				<table border="1"> <tr> <td>47.27933°</td> </tr> <tr> <td>7.37461°</td> </tr> <tr> <td>ALT: 520 m</td> </tr> </table>	47.27933°
47.27933°					
7.37461°					
ALT: 520 m					
		6			

1
Kilometers

6
Waypoints

1 km
Fuel Range

START
Moutier - Hotel de Ville - Arrivée

FINISH
Moutier - Collège de la Poste
Parc fermé Final



TÉMOIGNAGE - ENQUIRY SHEET

Ce document doit être remis au CRO ou à la Direction de Course
This document must be submitted to the CRO or to Race Direction.

Étape / Leg : _____ N° Voiture / Car Nr. : _____

Témoignage lié à / This enquiry relates to

N° ES / SS Nr. : _____ Liaison pour CH / Road section to TC: _____

Argumentation / Nature of enquiry

REÇU / RECEIPT

Nom du Pilote : _____ N° Concurrent
Name of Drivers : _____ Competitor's Nr. : _____

Date / Date : _____ Heure / Time : _____

Signature / Signature : _____

Nom et Fonction
Nom et Fonction : _____



FICHE D'ABANDON RETIREMENT FORM

Attention, si vous abandonnez, informez immédiatement la Direction de Course en appelant le **0848 543 210** et laissez cette fiche dûment remplie et le Carnet de Contrôle au prochain CH.

*Attention: If you retire, inform Race Direction immediately by calling **+41 848 543 210** and leave this duly completed form together with the Time Card at the next Time Control (TC).*

Heure de l'abandon :

Time of retiring : _____

N° ES / SS Nr. : _____

Entre le CH :

Between TC : _____

et le CH :

and TC : _____

REÇU / RECEIPT

Signé par un Officiel recevant la fiche d'abandon
Signature of the Official receiving the Retirement Form

Nom du Pilote :

Name of Drivers : _____

N° Concurrent

Competitor's Nr. : _____

Date / Date : _____

Heure / Time : _____

Signature / Signature : _____

Nom et Fonction

Nom et Fonction : _____

